

Annual List of Obligated Projects Fiscal Year – 2019

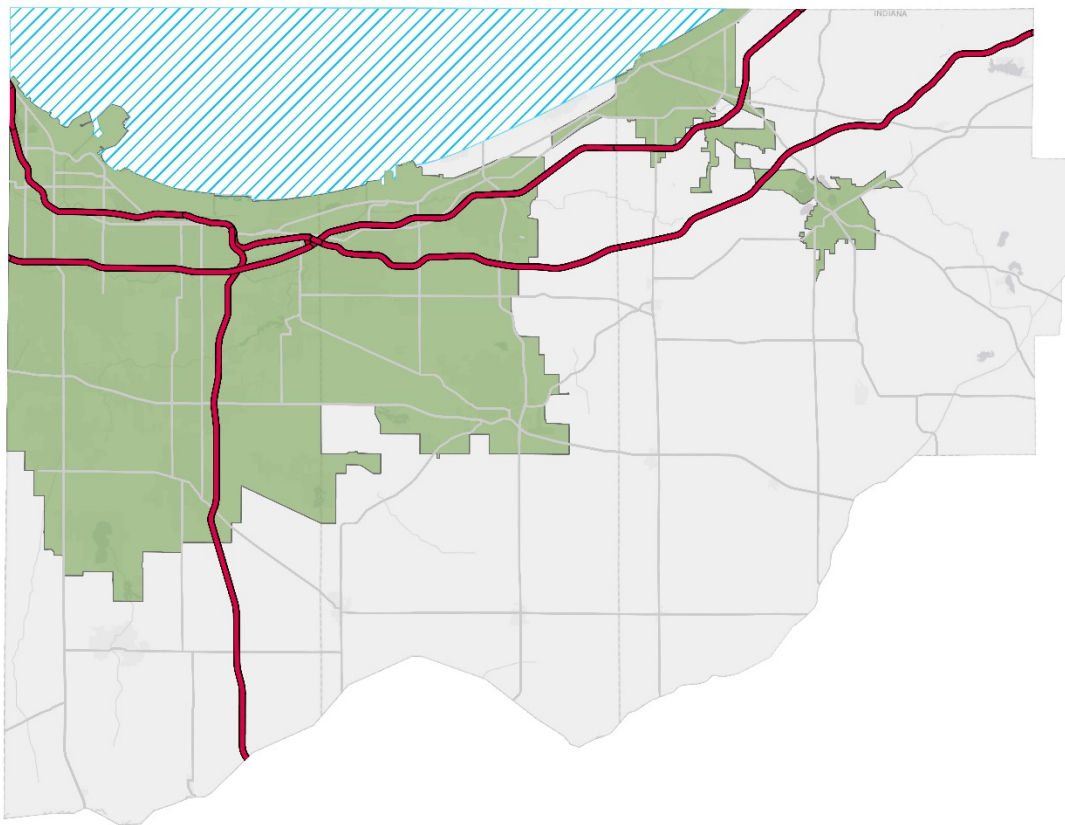


6100 Southport Road
Portage, Indiana
46368
(219) 763-6060
www.nirpc.org

Introduction

The **Northwestern Indiana Regional Planning Commission (NIRPC)** serves as both a regional council of local governments (COG) and the Metropolitan Planning Organization (MPO) for the citizens of Lake, Porter, and LaPorte counties in Northwest Indiana. It is organized under the provisions of Indiana Code 36-7-7.6. NIRPC is responsible for the transportation planning for the Northwestern Indiana Urbanized area. NIRPC is also responsible for the managing of all surface infrastructure transportation projects that have either: a) federal funds; b) congestion and air quality impacts; or c) are regionally significant.

Figure 1: Northwest MPA with Urbanized Area shaded in green (Interstate highways are displayed in red).



The FAST Act (Fixing America's Surface Transportation Act) was signed into law by President Barack Obama in 2015. This act provides long term funding certainty for surface transportation infrastructure planning and investment. The act continues (from the Moving Ahead for Progress in the 21st Century- MAP 21) the requirement that MPO's prepare an annual list of projects in which federal funds have been obligated for in the preceding year (23 U.S.C. of 49 U.S.C. Chapter 53). The Act further states that this list must be published within 90 days of the close of the preceding year. In Indiana, the fiscal year runs from July 1 to June 30. This Act is intended to increase the transparency of federal government spending on transportation projects within a

Metropolitan Planning Area (MPA). Lake, Porter and LaPorte Counties constitute this MPA. This report fulfills this requirement for the fiscal year 2019.

The term *obligation* in this report is the federal government's legal commitment to pay the federal share of a project's eligible costs. An *obligated project* is one that has been authorized by the Federal Highway Agency (FHWA) or the Federal Transit Administration (FTA) as meeting certain eligibility requirements for federal funds. For projects under FHWA jurisdiction this obligation occurs when FHWA approves the project and executes the project agreement. For FTA projects, the obligation occurs when the FTA grant is awarded. Funds are considered obligated, even if no funds have been transferred.

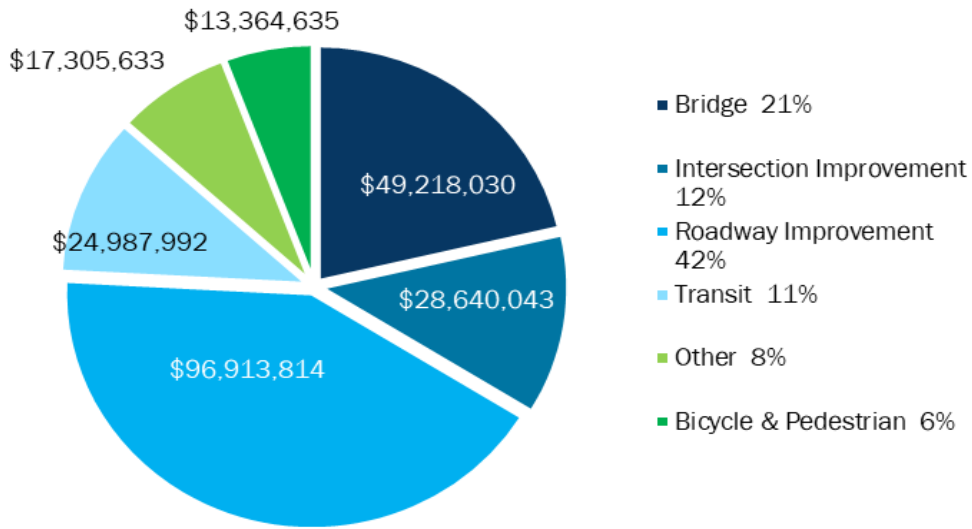
Once funds for a project have been obligated, the project's sponsor is able to begin incurring eligible expenses and then requests reimbursement. Each request must demonstrate that the recipient incurred the costs that are approved with the project agreement as well as federal guidelines. Obligations are not necessarily initiated or completed within the program year that it is stated. The amount of the obligation usually does not equal to total cost of the project. An obligation may be for only one phase of a project, and does not consider any other funds for the project such as local or private funds.

Where the funds were obligated

In fiscal year 2019, the federal government allocated \$230,430,146 for projects in Lake, Porter and LaPorte Counties. This report includes a variety of sponsors, including Indiana Department of Transportation, counties, municipalities, transit operators, and NIRPC. The following graph shows the general type of projects that these funds were spent on. In general, obligated funds were spent in six different areas:

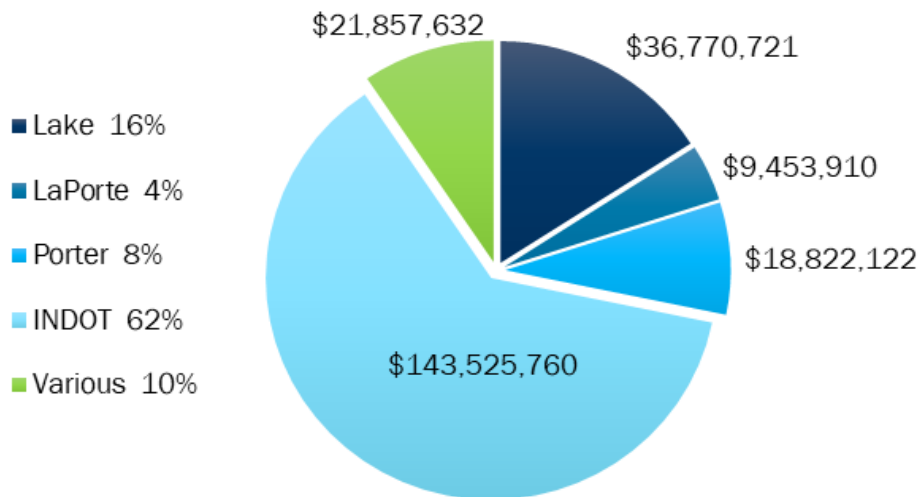
- Bridge Improvements – Over \$49 Million
- Intersection Improvements – Over \$28 Million
- Roadway Improvements – Almost \$97 Million
- Transit – Almost \$25 Million
- Other Miscellaneous Projects – Over \$17 Million
- Bike/Pedestrian Facilities – Over \$13 Million

Funding by Project Type



This graph displays where the funding obligated in northwestern Indiana. For clarification INDOT projects are indicated separately as to not confuse where the funding is being obligated. INDOT projects are only on state roads and are not controlled by location or county.

Breakdown of Funding by County



Frequently Used Terms

Throughout the following tables, there may be some terms that the reader may not be familiar with. The following list spells out these terms. The first part of the list includes different yet common funding programs that are shown in the tables. The second part of the list gives phases of a project that the funds went towards.

- CMAQ – Congestion Mitigation Air Quality
 - DEMO – Demonstration Funds
 - HSIP – Highway Safety Improvement Program
 - NHPP – National Highway Performance Program
 - NHS – National Highway Safety
 - SMFR – State Matching Federal Resources
 - SOGR – State of Good Repair
 - STBG – Surface Transportation Block Grant
 - STP – Surface Transportation Program
 - TA / TAP – Transportation Alternatives Program
 - TIGER – Transportation Investment Generating Economic Recovery
-
- CE – Construction Engineering
 - CapE – Capital Equipment
 - CN – Construction
 - Flex – Funds flexed from FHWA to FTA
 - OA – Operating Assistance
 - PE – Preliminary Engineering
 - PL – Planning
 - ROW / RW – Right of Way
 - RW LID – Right of Way, Land Improvement & Damages
 - UPWP – Unified Planning Work Program

More information

For more information or answers to specific questions please contact us. We will be happy to discuss with anyone the projects we listed or other projects that either have been completed or may be coming up in the future. Please contact:

Charles Bradsky
Transportation Projects Manager
cbradsky@nirpc.org

Dominique Edwards
Public Participation Planner
dedwards@nirpc.org



Annual List of Projects with Federal Aid - Lake , Porter & LaPorte Counties, Indiana
 State Fiacal Year 2019

Group 1 Projects (Lake & Porter Counties)										
Designation Number	Sponsor	Route	County	Location	Project type	Funding Type	Phase	in TIP	Total Fed funds	Variance
1382594	Cedar Lake	Local Road	Lake	Lake Shore Drive Intersection Improvement at Cline Ave	Intersection Improvement	STBG - Group 1	CE	\$ 234,645	\$ 187,716	\$ 46,929
1382594	Cedar Lake	Local Road	Lake	Lake Shore Drive Intersection Improvement at Cline Ave	Intersection Improvement	STBG - Group 1	CN	\$ 1,834,216	\$ 1,467,373	\$ 366,843
1601149	Cedar Lake	Z-Other	Lake	Purchase E-85 Fuel	Z-Other	CMAQ - Group 1	PE	\$ -	\$ 132,000	\$ (132,000)
1005926	Crown Point	Bike/ Pedestrian	Lake	Crown Point - Erie Lackawanna Trailhead	Bicycle & Pedestrian	STBG - Group 1	CE	\$ -	\$ 58,645	\$ (58,645)
1005926	Crown Point	Bike/ Pedestrian	Lake	Crown Point - Erie Lackawanna Trailhead	Bicycle & Pedestrian	STBG - Group 1	CN	\$ -	\$ 7,644	\$ (7,644)
1172428	Crown Point	Local Road	Lake	North Street (109th) from Indiana to Broadway	Roadway Improvement	SURFACE TRANS PRIORITIES	CE	\$ -	\$ 1,998	\$ (1,998)
1172428	Crown Point	Local Road	Lake	North Street (109th) from Indiana to Broadway	Roadway Improvement	STBG - Group 1	PE	\$ -	\$ 109,525	\$ (109,525)
1172428	Crown Point	Local Road	Lake	North Street (109th) from Indiana to Broadway	Roadway Improvement	STBG - Group 1	CN	\$ -	\$ 80,977	\$ (80,977)
1173426	Crown Point	Local Intersection	Lake	Construct Roundabout, 93rd Ave and Chase Street	Intersection Improvement	STBG - Group 1	CE	\$ -	\$ 171,760	\$ (171,760)
1173426	Crown Point	Local Intersection	Lake	Construct Roundabout, 93rd Ave and Chase Street	Intersection Improvement	STBG - Group 1	CN	\$ -	\$ 1,409,586	\$ (1,409,586)
1173708	Crown Point	Local Road	Lake	Merrillville Road Intersection at Summit Street	Intersection Improvement	CMAQ - Group 1	ROW	\$ 47,406	\$ 47,406	\$ 0
1400574	Crown Point	Local Road	Lake	North Street Corridor Planning	Z-Other	STBG - Group 1	PL	\$ -	\$ 66,180	\$ (66,180)
1401030	Crown Point	Local Road	Lake	125th Avenue Intersection Impvements	Intersection Improvement	HSIP - Section 164; Group 1	CN	\$ 1,314,469	\$ 1,314,469	\$ (0)
1401030	Crown Point	Local Road	Lake	125th Avenue Intersection Impvements	Intersection Improvement	HSIP - Group 1	CE	\$ 155,561	\$ 155,561	\$ 0
1401030	Crown Point	Local Road	Lake	125th Avenue Intersection Impvements	Intersection Improvement	HSIP - Group 1	CN	\$ -	\$ 1,079,762	\$ (1,079,762)
1500323	Crown Point	Local Road	Lake	Courthouse Square, construct pedestrian bump-outs	Bicycle & Pedestrian	HSIP - Group 1	CN	\$ 454,817	\$ 454,817	\$ -
1500323	Crown Point	Local Road	Lake	Courthouse Square, construct pedestrian bump-outs	Bicycle & Pedestrian	HSIP - Group 1	CE	\$ 61,563	\$ 61,563	\$ -
1601157	Crown Point	Local Road	Lake	109th Ave Access Control, Delaware Pkwy to SR 53, includes median construction	Roadway Improvement	HSIP - Group 1	ROW	\$ 267,120	\$ 267,120	\$ -
1601157	Crown Point	Local Road	Lake	109th Ave Access Control, Delaware Pkwy to SR 53, includes median construction	Roadway Improvement	HSIP - Group 1	ROW	\$ -	\$ 154,620	\$ (154,620)
1601146	East Chicago	Bike/ Pedestrian	Lake	Marquette Greenway Trail, Indianapolis Blvd (US20) to Kennedy Ave	Bicycle & Pedestrian	CMAQ - Group 1	PE	\$ 247,840	\$ 228,062	\$ 19,778
1173424	Gary	Local Road	Lake	In City of Gary, E of SR 912, begins at E end of exit ramps from SR 912	Roadway Improvement	STBG - Group 1	CE	\$ -	\$ 231,835	\$ (231,835)

1173663	Gary	Various	Lake	City of Gary non-infrastructure SRTS	Bicycle & Pedestrian	SRTS	PE	\$ -	\$ 65,300	\$ (65,300)
1382660	Gary	Bike/ Pedestrian	Lake	Jacques Marquette Elementary School Sidewalks	Bicycle & Pedestrian	TAP - Group 1	CN	\$ -	\$ 45,565	\$ (45,565)
1401036	Gary	Local Road	Lake	Signal Backplates (SR 53 from 53rd Ave N to 4th Ave)	Roadway Improvement	HSIP - Group 1	CN	\$ -	\$ 4,646	\$ (4,646)
1600418	Gary	Local Road	Lake	Industrial Highway Phase III. Cline Ave to EJ&E RR Bridge	Roadway Improvement	STBG - Group 1	CN	\$ 3,500,000	\$ 2,634,080	\$ 865,920
1702158	Gary	Bike/ Pedestrian	Lake	Gary Green Links Trail Phase 3	Bicycle & Pedestrian	STBG - Group 1	PE	\$ 254,400	\$ 254,400	\$ -
1801738	Gary	US-20	Lake	Complete Streets Enhancements	Roadway Improvement	NHPP - Non Interstate	PE	\$ 221,220	\$ 176,976	\$ 44,244
0400897	Griffith	Local Intersection	Lake	Main Street, Wiggs Street and Industrial Dr at Canadian National RR tracks	Roadway Improvement	HSIP - Group 1	CE	\$ -	\$ 7,470	\$ (7,470)
1382658	Griffith	Bike/ Pedestrian	Lake	Oak Savannah Trail: Oak Ridge Prairie to Erie Lackawanna Trail	Bicycle & Pedestrian	TAP - Group 1	PE	\$ -	\$ 20,728	\$ (20,728)
1382658	Griffith	Bike/ Pedestrian	Lake	Oak Savannah Trail: Oak Ridge Prairie to Erie Lackawanna Trail	Bicycle & Pedestrian	TAP - Group 1	CN	\$ -	\$ 224,501	\$ (224,501)
1382658	Griffith	Bike/ Pedestrian	Lake	Oak Savannah Trail: Oak Ridge Prairie to Erie Lackawanna Trail	Bicycle & Pedestrian	TAP - Group 1	ROW	\$ -	\$ 16,291	\$ (16,291)
0301166	Hammond	Bike/ Pedestrian	Lake	Hammond - Wolf Lake/Forsyth Trail	Bicycle & Pedestrian	STBG - Group 1	CN	\$ -	\$ 49,807	\$ (49,807)
1297017	Hammond	SR-312	Lake	Chicago St. (SR 312) Calumet Ave to White Oak Ave Phase 3	Roadway Improvement	NAT'L CORR INF IMP PROGRAM	CN	\$ -	\$ 6,090,779	\$ (6,090,779)
1297017	Hammond	SR-312	Lake	Chicago St. (SR 312) Calumet Ave to White Oak Ave Phase 3	Roadway Improvement	NAT'L CORR INF IMP PROGRAM	PE	\$ 376,551	\$ 475,271	\$ (98,720)
1297017	Hammond	SR-312	Lake	Chicago St. (SR 312) Calumet Ave to White Oak Ave Phase 3	Roadway Improvement	NAT'L CORR INF IMP PROGRAM	CE	\$ 28,018	\$ 795,036	\$ (767,018)
1382659	Hammond	Bike/ Pedestrian	Lake	Marquette Greenway: Hammond Lake Front Park to State Line	Bicycle & Pedestrian	TAP - Group 1	CN	\$ 13,981	\$ 215,872	\$ (201,891)
1500221	Hammond	Local Road	Lake	Chicago Street, State LIne to Marble Street, Phase 1	Roadway Improvement	NAT'L CORR INF IMP PROGRAM	RR	\$ -	\$ 33,370	\$ (33,370)
1500416	Hammond	Bike/ Pedestrian	Lake	Bike/Ped Bridge over US 41 (Calumet) near Conkey St.	Bicycle & Pedestrian	TAP - Group 1	CN	\$ 3,276,600	\$ 2,034,400	\$ 1,242,200
1500416	Hammond	Bike/ Pedestrian	Lake	Bike/Ped Bridge over US 41 (Calumet) near Conkey St.	Bicycle & Pedestrian	TAP - Group 1	CE	\$ 416,000	\$ 416,000	\$ -
1500416	Hammond	Bike/ Pedestrian	Lake	Bike/Ped Bridge over US 41 (Calumet) near Conkey St.	Bicycle & Pedestrian	TAP - Group 1	CN	\$ -	\$ 1,237,431	\$ (1,237,431)
1601163	Hammond	Local Road	Lake	173rd Ave Pedestrian Island Construction at Main Entrance to Purdue NW	Bicycle & Pedestrian	STBG - Group 1	PE	\$ -	\$ 24,000	\$ (24,000)
1601163	Hammond	Local Road	Lake	173rd Ave Pedestrian Island Construction at Main Entrance to Purdue NW	Bicycle & Pedestrian	STBG - Group 1	ROW	\$ 55,030	\$ 55,030	\$ -
1601164	Hammond	Local Road	Lake	Install 3 HAWK Signal Devices, 150th, Douglas and 165th at Trail Crossings	Bicycle & Pedestrian	HSIP - Group 1	CE	\$ 23,447	\$ 23,447	\$ (0)
1601164	Hammond	Local Road	Lake	Install 3 HAWK Signal Devices, 150th, Douglas and 165th at Trail Crossings	Bicycle & Pedestrian	HSIP - Group 1	CN	\$ 6,190	\$ 181,141	\$ (174,951)
0710068	Highland	Local Intersection	Lake	At intersection of 45th Ave and 5th St	Intersection Improvement	STBG - Group 1	CE	\$ -	\$ 80,266	\$ (80,266)
0710068	Highland	Local Intersection	Lake	At intersection of 45th Ave and 5th St	Intersection Improvement	STBG - Group 1	CN	\$ -	\$ 502,425	\$ (502,425)
1592274	Highland	Bike/ Pedestrian	Lake	Trail Signs along Erie Lackawanna and Prairie Duneland trails	Bicycle & Pedestrian	TAP - Group 1	CN	\$ 738,905	\$ 738,905	\$ (0)

1592274	Highland	Bike/ Pedestrian	Lake	Trail Signs along Erie Lackawanna and Prairie Duneland trails	Bicycle & Pedestrian	TAP - Group 1	CE	\$ 73,667	\$ 73,667	\$ 0
1592275	Hobart	Local Road	Lake	Deep River Stormwater Outfall and RMP	Z-Other	TAP - Group 1	PE	\$ 36,000	\$ 36,000	\$ -
0100881	Hobart	Local Road	Lake	Along 61st Ave from I-65 to Colorado Street	Roadway Improvement	STBG - Group 1	CN	\$ -	\$ 189,321	\$ (189,321)
0100881	Hobart	Local Road	Lake	Along 61st Ave from I-65 to Colorado Street	Roadway Improvement	CMAQ - Group 1	CN	\$ -	\$ 1,921,150	\$ (1,921,150)
0100881	Hobart	Local Road	Lake	Along 61st Ave from I-65 to Colorado Street	Roadway Improvement	CMAQ - Group 1	CN	\$ -	\$ 9,326	\$ (9,326)
0200984	Hobart	Bike/ Pedestrian	Lake	City of Hobart Lake Geogr/Oak Savannah Bike/Ped Trail	Bicycle & Pedestrian	TAP - Group 1	CN	\$ -	\$ 265,359	\$ (265,359)
0200984	Hobart	Bike/ Pedestrian	Lake	City of Hobart Lake Geogr/Oak Savannah Bike/Ped Trail	Bicycle & Pedestrian	STBG - Group 1	CN	\$ -	\$ 41,955	\$ (41,955)
0900071	Hobart	Local Road	Lake	61st Avenue SR 51 to Arizona Street	Roadway Improvement	STBG - Group 1	CN	\$ -	\$ 1,793	\$ (1,793)
0400054	Lake County	Local Bridge	Lake	Bridge # 266 over Indiana Harbor Belt Railroad on 169th Street	Bridge	BR REP & REH 20% ON/OFF-TEA21	CN	\$ -	\$ 973,609	\$ (973,609)
0400054	Lake County	Local Bridge	Lake	Bridge # 266 over Indiana Harbor Belt Railroad on 169th Street	Bridge	BR REP & REH 20% ON/OFF-TEA21	CE	\$ -	\$ 147,788	\$ (147,788)
0400054	Lake County	Local Bridge	Lake	Bridge # 266 over Indiana Harbor Belt Railroad on 169th Street	Bridge	STP OPTIONAL SAFETY - TEA21	RR	\$ -	\$ 51,976	\$ (51,976)
1382090	Lake County	Various	Lake	Countywide Bridge Inspection and Inventory Program for Cycle Years 2014-2017	Bridge	SURFACE TRANS FLEX-MAP- 21 EXT	PE	\$ -	\$ 135,099	\$ (135,099)
1382090	Lake County	Various	Lake	Countywide Bridge Inspection and Inventory Program for Cycle Years 2014-2017	Bridge	STP <5K POP MAP-21 EXTENSION	PE	\$ -	\$ 210,455	\$ (210,455)
1400843	Lake County	Local Bridge	Lake	Lake County Bridge #61, 135th Avenue over West Creek	Bridge	STBG - Group 1	CE	\$ -	\$ 86,000	\$ (86,000)
1400843	Lake County	Local Bridge	Lake	Lake County Bridge #61, 135th Avenue over West Creek	Bridge	STBG - Group 1	CN	\$ -	\$ 664,673	\$ (664,673)
1592160	Lake County	Various	Lake	Countywide Bridge Inspection and Inventory Program for Cycle Years 2018-2021	Bridge	STBG - Group 1	PE	\$ 172,608	\$ 445,819	\$ (273,211)
1702831	Lake County	Local Bridge	Lake	Lake County Bridge #47, Belshaw Road over Bruce Ditch, 1.00 Miles East of US 41	Bridge	STBG - Group 1	PE	\$ 122,000	\$ 244,000	\$ (122,000)
1592273	Lowell	Local Road	Lake	Purchase of bike racks	Bicycle & Pedestrian	CMAQ - Group 1	PE	\$ 1,600	\$ 1,600	\$ -
9981440	Lowell	Local	Lake	Lowell downtown Revitalization and Lighting along Commercial	Bicycle & Pedestrian	STBG - Group 3	CE	\$ -	\$ 79,206	\$ (79,206)
0501003	Merrillville	Local Road	Lake	61st Ave from SR 53 to I-65 ramps, 2.5 miles N of US 30	Roadway Improvement	STBG - Group 1	CN	\$ -	\$ 1,998,494	\$ (1,998,494)
0900067	Merrillville	Local Road	Lake	Mississippi St from 83rd Ave to 93rd Ave.	Roadway Improvement	STBG - Group 1	CN	\$ -	\$ 164,118	\$ (164,118)
0900067	Merrillville	Local Road	Lake	Mississippi St from 83rd Ave to 93rd Ave.	Roadway Improvement	STBG - Group1	ROW	\$ -	\$ 300,000	\$ (300,000)
1173706	Merrillville	Bike/ Pedestrian	Lake	C&O Trail, Phase 2 from SR 53 to Mississippi St N of US 30	Bicycle & Pedestrian	CMAQ - Group 1	CN	\$ -	\$ 17,537	\$ (17,537)
1173706	Merrillville	Bike/ Pedestrian	Lake	C&O Trail, Phase 2 from SR 53 to Mississippi St N of US 30	Bicycle & Pedestrian	CMAQ - Group 1	CE	\$ -	\$ 87,040	\$ (87,040)
1173706	Merrillville	Bike/ Pedestrian	Lake	C&O Trail, Phase 2 from SR 53 to Mississippi St N of US 30	Bicycle & Pedestrian	CMAQ - Group 1	ROW	\$ -	\$ 12,805	\$ (12,805)
1173706	Merrillville	Bike/ Pedestrian	Lake	C&O Trail, Phase 2 from SR 53 to Mississippi St N of US 30	Bicycle & Pedestrian	CMAQ - Group 1	PE	\$ -	\$ 6,979	\$ (6,979)

1592420	Merrillville	Local Road	Lake	Install EVP on all Signals in Merrillville, Hobart, Crown Point, Schererville	Roadway Improvement	HSIP - Section 164; Group 1	CN	\$ 316,233	\$ 316,233	\$ -
1592420	Merrillville	Local Road	Lake	Install EVP on all Signals in Merrillville, Hobart, Crown Point, Schererville	Roadway Improvement	HSIP - Group 1	CN	\$ 3,702,444	\$ 2,397,165	\$ 1,305,279
1592420	Merrillville	Local Road	Lake	Install EVP on all Signals in Merrillville, Hobart, Crown Point, Schererville	Roadway Improvement	HSIP - Group 1	CE	\$ 328,450	\$ 328,451	\$ (1)
1801359	MPO - Northwest	MS-UPWP	Various	NIRPC MPO Unified Work Program UPWP, PL, STBG and CMAQ for FY 2019-2020	Z-Other	Metropolitan Planning Program - FAST	PL	\$ 360,000	\$ 2,032,434	\$ (1,672,434)
1801359	MPO - Northwest	MS-UPWP	Various	NIRPC MPO Unified Work Program UPWP, PL, STBG and CMAQ for FY 2019-2020	Z-Other	METROPOLITAN TRANSPORTATION	PL	\$ -	\$ 404,828	\$ (404,828)
0600754	Portage	Local Road	Porter	Central Ave: I-80/90 (Toll Road) to Hamstrom Rd (Intersection Improvemnt)	Roadway Improvement	STBG - Group 1	CN	\$ -	\$ 3,782,696	\$ (3,782,696)
0600754	Portage	Local Road	Porter	Central Ave: I-80/90 (Toll Road) to Hamstrom Rd (Intersection Improvemnt)	Roadway Improvement	STBG - Group 1	ROW	\$ -	\$ 13,600	\$ (13,600)
0600754	Portage	Local Road	Porter	Central Ave: I-80/90 (Toll Road) to Hamstrom Rd (Intersection Improvemnt)	Roadway Improvement	STBG - Group 1	CE	\$ -	\$ 472,837	\$ (472,837)
0900080	Portage	Local Road	Porter	Willowcreek Road Intersection at Central Ave	Intersection Improvement	CMAQ - Group 1	PE	\$ 20,000	\$ 128,446	\$ (108,446)
0900080	Portage	Local Road	Porter	Willowcreek Road Intersection at Central Ave	Intersection Improvement	CMAQ - Group 1	ROW	\$ 69,000	\$ 222,200	\$ (153,200)
1601923	Portage	Local Bridge	Porter	Rehab Willowcreek Road Bridge over I-80/90	Bridge	STBG - Group 1	CN	\$ 525,671	\$ 525,671	\$ 0
1601923	Portage	Local Bridge	Porter	Rehab Willowcreek Road Bridge over I-80/90	Bridge	STBG - Group 1	CN	\$ -	\$ 362,665	\$ (362,665)
1601923	Portage	Local Bridge	Porter	Rehab Willowcreek Road Bridge over I-80/90	Bridge	STP-URBANIZED	CN	\$ -	\$ 424	\$ (424)
0300603	Porter	Bike/ Pedestrian	Porter	Orchard Pedestrian Way, Franklin/Waverly Extension	Bicycle & Pedestrian	CMAQ - Group 1	CE	\$ -	\$ 101,073	\$ (101,073)
0300603	Porter	Bike/ Pedestrian	Porter	Orchard Pedestrian Way, Franklin/Waverly Extension	Bicycle & Pedestrian	CMAQ - Group 1	CN	\$ -	\$ 700,141	\$ (700,141)
1592417	Porter	Local Road	Porter	Sign Inventory and Upgrade, Town of Porter	Roadway Improvement	HSIP - Group 1	CE	\$ -	\$ 18,000	\$ (18,000)
1173432	Porter County	Local Bridge	Porter	Replace Porter Co. Bridge #156 (Porter Ave over Coffee Creek)	Bridge	STBG - Group 1	CN	\$ -	\$ 1,084,367	\$ (1,084,367)
1401029	Porter County	Local Intersection	Porter	CR 100S - 2000' W of CR 725W to 1000' E of CR 500W Sight Distance Improvement	Roadway Improvement	STBG - Group 1	PE	\$ 132,044	\$ 103,256	\$ 28,788
1401029	Porter County	Local Intersection	Porter	CR 100S - 2000' W of CR 725W to 1000' E of CR 500W Sight Distance Improvement	Roadway Improvement	STBG - Group 1	ROW	\$ 1,220,160	\$ 1,038,036	\$ 182,124
1592163	Porter County	Various	Porter	Countywide Bridge Inspection and Inventory Program for Cycle Years 2018-2021	Bridge	STBG - Group 1	PE	\$ 16,616	\$ 185,004	\$ (168,388)
1700500	Porter County	Local Road	Porter	Willowcreek Rd Corridor Study (W/NEPA) CR 700N to SR 130	Roadway Improvement	STBG - Group 1	PE	\$ 483,000	\$ 483,000	\$ -
0810294	Schererville	Local Road	Lake	On Cline Ave from US30 to APPX 0.25 Mi S of US30	Roadway Improvement	STBG - Group 1	CN	\$ -	\$ 11,015	\$ (11,015)
0900074	Valparaiso	Local Road	Porter	Burlington Beach Road: Calumet Avenue to SR 49	Roadway Improvement	STBG - Group 1	CN	\$ -	\$ 393,462	\$ (393,462)
1382601	Valparaiso	Local Road	Porter	Silhavy Road at LaPorte Avenue	Intersection Improvement	STBG - Group 1	CE	\$ -	\$ 390,240	\$ (390,240)
1382601	Valparaiso	Local Road	Porter	Silhavy Road at LaPorte Avenue	Intersection Improvement	STBG - Group 1	CN	\$ -	\$ 3,534,186	\$ (3,534,186)
1382602	Valparaiso	Local Road	Porter	City wide signage and signal project	Roadway Improvement	STBG - Group 1	CN	\$ -	\$ 254,236	\$ (254,236)

1382602	Valparaiso	Local Road	Porter	City wide signage and signal project	Roadway Improvement	STBG - Group 1	CE	\$ -	\$ 37,388	\$ (37,388)
1401812	Valparaiso	Local Road	Porter	US 30 Landscaping from Hay Leonard Rd to Horse Prairie Ave	Roadway Improvement	STBG - Group 1	CE	\$ -	\$ 61,371	\$ (61,371)
1401812	Valparaiso	Local Road	Porter	US 30 Landscaping from Hay Leonard Rd to Horse Prairie Ave	Roadway Improvement	STBG - Group 1	CN	\$ -	\$ 631,416	\$ (631,416)
1401813	Valparaiso	Local Road	Porter	US 30 Intersection Improvement, Signals & Lighting at Washington	Intersection Improvement	STBG - Group 1	CE	\$ 480,000	\$ 18,055	\$ 461,945
1401813	Valparaiso	Local Road	Porter	US 30 Intersection Improvement, Signals & Lighting at Washington	Intersection Improvement	STBG - Group 1	CN	\$ 3,200,000	\$ 152,906	\$ 3,047,094
1401814	Valparaiso	Bike/ Pedestrian	Porter	US 30 Shared use path, Hayes Leonard to Washington	Bicycle & Pedestrian	STBG - Group 1	CE	\$ -	\$ 330,000	\$ (330,000)
1500421	Valparaiso	Bike/ Pedestrian	Porter	Northview elementary sidewalks	Bicycle & Pedestrian	HSIP - Group 1	CE	\$ -	\$ 48,366	\$ (48,366)
1500421	Valparaiso	Bike/ Pedestrian	Porter	Northview elementary sidewalks	Bicycle & Pedestrian	HSIP - Group 1	CN	\$ -	\$ 404,128	\$ (404,128)
1601159	Valparaiso	Local Road	Porter	Ransom Road Safety Improvements, CR 50 W to CR 150 W	Roadway Improvement	HSIP - Section 164; Group 1	CN	\$ 79,170	\$ 79,170	\$ -
1601159	Valparaiso	Local Road	Porter	Ransom Road Safety Improvements, CR 50 W to CR 150 W	Roadway Improvement	HSIP - Group 1	CN	\$ 397,191	\$ 477,425	\$ (80,234)
1601726	Winfield	Local Road	Lake	Hawk Signal on Randolph St.	Bicycle & Pedestrian	HSIP - Group 1	CN	\$ 59,511	\$ 59,511	\$ 0
1601727	Winfield	Local Road	Lake	Randolph Street School Zone Flashers	Bicycle & Pedestrian	HSIP - Group 1	CN	\$ 8,361	\$ 8,361	\$ (0)
1601727	Winfield	Local Road	Lake	Randolph Street School Zone Flashers	Bicycle & Pedestrian	HSIP - Section 164; Group 1	CN	\$ 10,000	\$ 10,000	\$ -
1601728	Winfield	Local Road	Lake	109th Avenue Signage Improvements	Intersection Improvement	HSIP - Group 1	CN	\$ 4,722	\$ 4,722	\$ 0
1601728	Winfield	Local Road	Lake	109th Avenue Signage Improvements	Intersection Improvement	HSIP - Section 164; Group 1	CN	\$ 6,000	\$ 6,000	\$ -

Group 2 Projects (LaPorte County)

Designation Number	Sponsor	Route	County	Location	Project type	Funding Type	Phase	in TIP	Total Fed funds	Variance
0501142	La Porte	Local Road	LaPorte	Reconstruct McClung Rd from SR 39 to Park St (earmark)	Roadway Improvement	HIGH PRIORITY PROJ SEC 1702	PE	\$ -	\$ 317,572	\$ (317,572)
0501142	La Porte	Local Road	LaPorte	Reconstruct McClung Rd from SR 39 to Park St (earmark)	Roadway Improvement	STBG - Group 2	CE	\$ -	\$ 178	\$ (178)
0501142	La Porte	Local Road	LaPorte	Reconstruct McClung Rd from SR 39 to Park St (earmark)	Roadway Improvement	HIGH PRIORITY PROJ SEC 1702	ROW	\$ -	\$ 34,084	\$ (34,084)
1382599	La Porte	Z-Other	LaPorte	Purchase 4 Electric Charging Stations	Z-Other	CMAQ - Group 2	PE	\$ -	\$ 22,175	\$ (22,175)
1401028	La Porte	Bike/ Pedestrian	LaPorte	Construct Chessie Bike-Ped Trail 1	Bicycle & Pedestrian	CMAQ - Group 2	PE	\$ 14,821	\$ 35,361	\$ (20,540)
1401028	La Porte	Bike/ Pedestrian	LaPorte	Construct Chessie Bike-Ped Trail 1	Bicycle & Pedestrian	REPURPOSED EARMARK SPECIAL	CN	\$ -	\$ 273,268	\$ (273,268)
1401028	La Porte	Bike/ Pedestrian	LaPorte	Construct Chessie Bike-Ped Trail 1	Bicycle & Pedestrian	REPURPOSED EARMARK NON-FED AID	CN	\$ -	\$ 34,353	\$ (34,353)
1401028	La Porte	Bike/ Pedestrian	LaPorte	Construct Chessie Bike-Ped Trail 1	Bicycle & Pedestrian	STBG - Group 2	CN	\$ -	\$ 435,932	\$ (435,932)

1401028	La Porte	Bike/ Pedestrian	LaPorte	Construct Chessie Bike-Ped Trail 1	Bicycle & Pedestrian	CMAQ - Group 2	ROW	\$ 16,636	\$ 16,636	\$ -
1401028	La Porte	Bike/ Pedestrian	LaPorte	Construct Chessie Bike-Ped Trail 1	Bicycle & Pedestrian	STBG - Group 2	CE	\$ -	\$ 96,000	\$ (96,000)
1500422	La Porte	Bike/ Pedestrian	LaPorte	Handley Elementary Safe Routes to School	Bicycle & Pedestrian	HSIP - Group 2	CE	\$ 26,400	\$ 26,400	\$ -
1500422	La Porte	Bike/ Pedestrian	LaPorte	Handley Elementary Safe Routes to School	Bicycle & Pedestrian	HSIP - Group 2	CN	\$ 217,600	\$ 247,167	\$ (29,567)
1700758	La Porte	Local Road	LaPorte	Pavement Rehabilitation various location in City of LaPorte	Roadway Improvement	STBG - Group 2	CN	\$ 498,612	\$ 383,359	\$ 115,253
1700758	La Porte	Local Road	LaPorte	Pavement Rehabilitation various location in City of LaPorte	Roadway Improvement	STBG - Group 2	CE	\$ -	\$ 28,000	\$ (28,000)
1702262	La Porte	Local Road	LaPorte	City of LaPorte Sign Inventory	Roadway Improvement	STBG - Group 2	PE	\$ 52,000	\$ 52,000	\$ -
1702281	La Porte	Local Road	LaPorte	Michigan Ave pavement restoration from Harrison to Kingsbury	Roadway Improvement	STBG - Group 2	CN	\$ -	\$ 188,638	\$ (188,638)
1702281	La Porte	Local Road	LaPorte	Michigan Ave pavement restoration from Harrison to Kingsbury	Roadway Improvement	STBG - Group 2	CE	\$ -	\$ 23,200	\$ (23,200)
1382219	LaPorte County	Local Intersection	LaPorte	Johnson Road at CR 400 N	Intersection Improvement	STBG - Group 2	ROW	\$ -	\$ 183,543	\$ (183,543)
1382219	LaPorte County	Local Intersection	LaPorte	Johnson Road at CR 400 N	Intersection Improvement	STBG - Group 2	PE	\$ -	\$ 16,713	\$ (16,713)
1382219	LaPorte County	Local Intersection	LaPorte	Johnson Road at CR 400 N	Intersection Improvement	STBG - Group 2	CN	\$ 907,878	\$ 907,878	\$ 0
1382219	LaPorte County	Local Intersection	LaPorte	Johnson Road at CR 400 N	Intersection Improvement	STBG - Group 2	CE	\$ 113,600	\$ 113,600	\$ -
1382219	LaPorte County	Local Intersection	LaPorte	Johnson Road at CR 400 N	Intersection Improvement	STBG - Group 2	CE	\$ -	\$ 56,000	\$ (56,000)
1382604	LaPorte County	Bike/ Pedestrian	LaPorte	Construct Lincoln Trail in/near Westville	Bicycle & Pedestrian	CMAQ - Group 2	CE	\$ -	\$ 39,600	\$ (39,600)
1382604	LaPorte County	Bike/ Pedestrian	LaPorte	Construct Lincoln Trail in/near Westville	Bicycle & Pedestrian	CMAQ - Group 2	CN	\$ -	\$ 226,088	\$ (226,088)
1383479	LaPorte County	Local Road	LaPorte	CR 875 W, 0.10 mile S of CR 400 N	Intersection Improvement	STBG - Group 2	CE	\$ -	\$ 110,064	\$ (110,064)
1400774	LaPorte County	Bike/ Pedestrian	LaPorte	Unincorporated Hanna and Rolling Prairie	Bicycle & Pedestrian	TAP - Group 2	CE	\$ -	\$ 46,560	\$ (46,560)
1400774	LaPorte County	Bike/ Pedestrian	LaPorte	Unincorporated Hanna and Rolling Prairie	Bicycle & Pedestrian	TAP - Group 2	CN	\$ -	\$ 269,276	\$ (269,276)
1401027	LaPorte County	Local Bridge	LaPorte	Replace Otis Road Bridge over Little Calumet River	Bridge	HIGH PRIORITY PROJECTS - TEA21	PE	\$ 18,640	\$ 246,760	\$ (228,120)
1401042	LaPorte County	Local Road	LaPorte	Sign Inventory & Replacement, Safety Improvement	Roadway Improvement	HSIP - Group 2	CN	\$ -	\$ 50,410	\$ (50,410)
1401042	LaPorte County	Local Road	LaPorte	Sign Inventory & Replacement, Safety Improvement	Roadway Improvement	HSIP - Section 164; Group 2	CE	\$ -	\$ 11,455	\$ (11,455)
1500346	LaPorte County	Various	LaPorte	Countywide Bridge Inspection and Inventory Program for Cycle Years 2016-2019	Bridge	STBG - Group 2	PE	\$ 118,142	\$ 271,017	\$ (152,875)
1592336	LaPorte County	Local Bridge	LaPorte	Franklin Street Drawbridge Assessment & Plan	Bridge	STBG - Group 2	PE	\$ -	\$ 523,200	\$ (523,200)
1601868	LaPorte County	Local Road	LaPorte	Wayfinding Signage	Bicycle & Pedestrian	STBG - Group 2	ROW	\$ 28,528	\$ 28,528	\$ -
1702829	LaPorte County	Local Intersection	LaPorte	Intersection Improvement on CR 150 North near Lofgren Road and CR 250 East	Intersection Improvement	HSIP - Group 2	PE	\$ 185,173	\$ 185,173	\$ -

1801831	LaPorte County	Bike/ Pedestrian	LaPorte	Lincoln Trail Extension 421/2 to south entrance to Purdue NW	Bicycle & Pedestrian	TAP - Group 2	PE	\$ 304,000	\$ 292,800	\$ 11,200
0301165	Michigan City	Various	LaPorte	Michigan City - Singing Sands Lighthouse Trail Phase 1, Porter Co to MC	Bicycle & Pedestrian	TAP - Group 2	CN	\$ -	\$ 1,978,455	\$ (1,978,455)
0301165	Michigan City	Various	LaPorte	Michigan City - Singing Sands Lighthouse Trail Phase 1, Porter Co to MC	Bicycle & Pedestrian	TAP - Group 2	CE	\$ -	\$ 274,940	\$ (274,940)
INDOT Projects										
Designation Number	Sponsor	Route	County	Location	Project type	Funding Type	Phase	in TIP	Total Fed funds	Variance
0014500	INDOT	SR-53	Lake	From US 231 to 93rd Avenue	Roadway Improvement	EQ BONUS SPEC LIM S-LU EXT	CN	\$ -	\$ 127,024	\$ (127,024)
0100337	INDOT	SR-49	Porter	Bridge over US 20, 1.02 miles N of I-94	Bridge	NHS - Non Interstate	PE	\$ -	\$ 223,741	\$ (223,741)
0200377	INDOT	US-6	LaPorte	Bridge over CSX RR and Tracy Rd, 1.96 miles E of W jct with US 35	Bridge	SURFACE TRANS FLEX S-LU EXT	UT	\$ -	\$ 50,647	\$ (50,647)
0201039	INDOT	SR-49	Porter	Bridge over US 12, 0.65 mile N of US 20	Bridge	HWY BR PROG 85% ON/OFF	PE	\$ -	\$ 188,687	\$ (188,687)
0201063	INDOT	SR-912	Lake	Bridge over Gary Avenue, 0.49 mile N of I 90 Toll Road	Bridge	BRIDGE PROGRAM - 15% OFF	PE	\$ -	\$ -	\$ -
0201063	INDOT	SR-912	Lake	Bridge over Gary Avenue, 0.49 mile N of I 90 Toll Road	Bridge	NHPP - Non Interstate	CE	\$ -	\$ 282,811	\$ (282,811)
0201063	INDOT	SR-912	Lake	Bridge over Gary Avenue, 0.49 mile N of I 90 Toll Road	Bridge	NHPP - Non Interstate	CN	\$ -	\$ 2,271,691	\$ (2,271,691)
0201063	INDOT	SR-912	Lake	Bridge over Gary Avenue, 0.49 mile N of I 90 Toll Road	Bridge	BRIDGE PROGRAM - 85% ON/OFF	CN	\$ -	\$ 198,020	\$ (198,020)
0300748	INDOT	US-41	Lake	At Hoffman Street (Sec III)	Intersection Improvement	SURFACE TRANSPORTATION FLEX	CE	\$ -	\$ 376,146	\$ (376,146)
0301112	INDOT	US-12	Lake	From US 41 to Schrage Ave, 1.56 miles E of US 41	Roadway Improvement	HSIP - Section 164; State	CE	\$ -	\$ 40,366	\$ (40,366)
0400210	INDOT	SR-912	Lake	From US12(Columbus Dr.) to 0.98 mi N of I94 along w/frontage roads adj to SR 912	Roadway Improvement	NHPP - Non Interstate	RR	\$ -	\$ 425	\$ (425)
0401251	INDOT	US-12	Lake	Bridge over CSX RR, 1.18 miles E of US 20	Roadway Improvement	NHPP - Non Interstate	RR	\$ -	\$ 139,400	\$ (139,400)
0401251	INDOT	US-12	Lake	Bridge over CSX RR, 1.18 miles E of US 20	Bridge	NHPP - Non Interstate	ROW	\$ -	\$ 114,439	\$ (114,439)
0401251	INDOT	US-12	Lake	Bridge over CSX RR, 1.18 miles E of US 20	Bridge	BRIDGE 85% ON/OFF S-LU EXT	CN	\$ -	\$ 237,616	\$ (237,616)
0401251	INDOT	US-12	Lake	Bridge over CSX RR, 1.18 miles E of US 20	Bridge	NHS - Non Interstate	PE	\$ -	\$ 17,866	\$ (17,866)
0401251	INDOT	US-12	Lake	Bridge over CSX RR, 1.18 miles E of US 20	Bridge	NHPP - Non Interstate	CN	\$ -	\$ 182,859	\$ (182,859)
0401251	INDOT	US-12	Lake	Bridge over CSX RR, 1.18 miles E of US 20	Bridge	NHPP - Non Interstate	PE	\$ -	\$ 34,824	\$ (34,824)
0501267	INDOT	I-94	Lake	Upgrade of Borman ATMS - Microwave and Operations Center Equipment	Z-Other	INTERSTATE MAINTENANCE	PE	\$ -	\$ 449,962	\$ (449,962)
0501267	INDOT	I-94	Lake	Upgrade of Borman ATMS - Microwave and Operations Center Equipment	Z-Other	INTERSTATE MAINTENANCE	CE	\$ -	\$ 526,747	\$ (526,747)
0501267	INDOT	I-94	Lake	Upgrade of Borman ATMS - Microwave and Operations Center Equipment	Z-Other	INTERSTATE MAINTENANCE	CN	\$ -	\$ 7,344,892	\$ (7,344,892)

0501267	INDOT	I-94	Lake	Upgrade of Borman ATMS - Microwave and Operations Center Equipment	Z-Other	INTERSTATE MAINTENANCE	RR	\$	-	\$ 2,688	\$ (2,688)
0600082	INDOT	I-94	Porter	Willow Creek under WBL I-94, 0.9 miles E of I-90	Bridge	NHPP - Interstate	CN	\$	-	\$ 518,960	\$ (518,960)
0600082	INDOT	I-94	Porter	Willow Creek under WBL I-94, 0.9 miles E of I-90	Bridge	NHPP - Interstate	CE	\$	-	\$ 25,725	\$ (25,725)
0600082	INDOT	I-94	Porter	Willow Creek under WBL I-94, 0.9 miles E of I-90	Bridge	NHPP - Interstate	CE	\$	-	\$ 118,614	\$ (118,614)
0600082	INDOT	I-94	Porter	Willow Creek under WBL I-94, 0.9 miles E of I-90	Bridge	NHPP - Interstate	CN	\$	-	\$ 11,776	\$ (11,776)
0600082	INDOT	I-94	Porter	Willow Creek under WBL I-94, 0.9 miles E of I-90	Bridge	INTERSTATE MAINTENANCE	CE	\$	-	\$ -	\$ -
0600083	INDOT	I-94	Porter	Willow Creek under EB I-94, 0.9 mile E of I-90	Bridge	NHPP - Interstate	CN	\$	-	\$ 35,371	\$ (35,371)
0600083	INDOT	I-94	Porter	Willow Creek under EB I-94, 0.9 mile E of I-90	Bridge	NHPP - Interstate	CE	\$	-	\$ 100	\$ (100)
0800323	INDOT	I-65	Lake	At 109th St	Intersection Improvement	NHPP - Interstate	CE	\$	-	\$ 22,503	\$ (22,503)
0800323	INDOT	I-65	Lake	At 109th St	Intersection Improvement	INTERSTATE MAINTENANCE - TEA21	CE	\$	-	\$ 2,960	\$ (2,960)
0800353	INDOT	I-94	Porter	WBL over US 20 in Porter County (exit #22) (.88 m E of SR 149)	Bridge	NHPP - Interstate	PE	\$	-	\$ 954,141	\$ (954,141)
0800353	INDOT	I-94	Porter	WBL over US 20 in Porter County (exit #22) (.88 m E of SR 149)	Bridge	NHPP - Interstate	CN	\$	-	\$ 6,585,774	\$ (6,585,774)
0800353	INDOT	I-94	Porter	WBL over US 20 in Porter County (exit #22) (.88 m E of SR 149)	Bridge	STP - URBANIZED - TEA21	CE	\$	-	\$ 79,531	\$ (79,531)
0800353	INDOT	I-94	Porter	WBL over US 20 in Porter County (exit #22) (.88 m E of SR 149)	Bridge	NHPP - Interstate	CE	\$	-	\$ 54,910	\$ (54,910)
0800453	INDOT	I-94	Lake	Advanced Traffic Management System Expansion in NW Ind on I-94 and I-65	Z-Other	CMAQ - State	CN	\$	-	\$ 5,958,222	\$ (5,958,222)
0800654	INDOT	I-94	Porter	WBL over Little Calumet River (1.54 miles W of SR 49)	Bridge	NHPP - Interstate	CN	\$	-	\$ 687,713	\$ (687,713)
0800654	INDOT	I-94	Porter	WBL over Little Calumet River (1.54 miles W of SR 49)	Bridge	NHPP - Interstate	CE	\$	-	\$ 5,584	\$ (5,584)
0800657	INDOT	I-94	Porter	EBL over Amtrak (0.54 mile W of SR 49)	Bridge	NHPP - Interstate	CN	\$	-	\$ 1,104,583	\$ (1,104,583)
0800657	INDOT	I-94	Porter	EBL over Amtrak (0.54 mile W of SR 49)	Bridge	NHPP - Interstate	CE	\$	-	\$ 5,047	\$ (5,047)
0800657	INDOT	I-94	Porter	EBL over Amtrak (0.54 mile W of SR 49)	Bridge	NHPP - Interstate	RR	\$	-	\$ 270,656	\$ (270,656)
1005719	INDOT	I-80	Lake	Martin Luther King Street over I-80/94 in Gary	Bridge	INTERSTATE MAINT S-LU EXT	CE	\$	-	\$ 82,929	\$ (82,929)
1006608	INDOT	SR-130	Porter	SR 130 & CR 600N, 0.65 miles E of Lake/Porter Co Line00	Intersection Improvement	NHPP - Non Interstate	ROW	\$	-	\$ 42,040	\$ (42,040)
1006612	INDOT	US-30	Lake	& Randolph St	Intersection Improvement	HSIP - State	CE	\$	-	\$ 10,443	\$ (10,443)
1006612	INDOT	US-30	Lake	& Randolph St	Intersection Improvement	HSIP - Section 164; State	PE	\$	-	\$ 57,937	\$ (57,937)
1006612	INDOT	US-30	Lake	& Randolph St	Intersection Improvement	HSIP - Section 164; State	CN	\$	-	\$ 579,388	\$ (579,388)
1006622	INDOT	US-20	Porter	& Waverly Rd	Intersection Improvement	HSIP - Section 164; State	ROW	\$	-	\$ 250,945	\$ (250,945)

1006622	INDOT	US-20	Porter	& Waverly Rd	Intersection Improvement	HSIP - State	CE	\$	-	\$ 16,427	\$ (16,427)
1006622	INDOT	US-20	Porter	& Waverly Rd	Intersection Improvement	HSIP - Section 164; State	CN	\$	-	\$ 912,610	\$ (912,610)
1006624	INDOT	US-6	Porter	& Meridian St	Intersection Improvement	HSIP - Section 164; State	CE	\$	-	\$ 18,208	\$ (18,208)
1006624	INDOT	US-6	Porter	& Meridian St	Intersection Improvement	HSIP - State	PE	\$	-	\$ 9,811	\$ (9,811)
1006634	INDOT	SR-51	Lake	from US 30 to US 20	Roadway Improvement	NHPP - Non Interstate	CN	\$	-	\$ 202,368	\$ (202,368)
1006635	INDOT	US-41	Lake	from SR 2 N jct to 3.29mi S of US 231 (135th Ave)	Roadway Improvement	NHPP - Non Interstate	CE	\$	-	\$ 28,320	\$ (28,320)
1006635	INDOT	US-41	Lake	from SR 2 N jct to 3.29mi S of US 231 (135th Ave)	Roadway Improvement	NHS - Non Interstate	CE	\$	-	\$ 28,634	\$ (28,634)
1006635	INDOT	US-41	Lake	from SR 2 N jct to 3.29mi S of US 231 (135th Ave)	Roadway Improvement	NHPP - Non Interstate	CN	\$	-	\$ 1,908,918	\$ (1,908,918)
1006636	INDOT	SR-53	Lake	from 61st Ave to US 12 (4th Ave)	Roadway Improvement	NHS - Non Interstate	CE	\$	-	\$ 70,880	\$ (70,880)
1006638	INDOT	US-41	Lake	from Huehn St, 3.74 mi S of US 12 to US 12	Roadway Improvement	NHS - Non Interstate	PE	\$	-	\$ 7,323	\$ (7,323)
1006638	INDOT	US-41	Lake	from Huehn St, 3.74 mi S of US 12 to US 12	Roadway Improvement	NHPP - Non Interstate	PE	\$	-	\$ 43,380	\$ (43,380)
1006638	INDOT	US-41	Lake	from Huehn St, 3.74 mi S of US 12 to US 12	Roadway Improvement	NHS - Non Interstate	CN	\$	-	\$ 881,196	\$ (881,196)
1006638	INDOT	US-41	Lake	from Huehn St, 3.74 mi S of US 12 to US 12	Roadway Improvement	NHPP - Non Interstate	CE	\$	-	\$ 143,905	\$ (143,905)
1006639	INDOT	US-41	Lake	from Main St to Ridge Rd	Roadway Improvement	NHPP - Non Interstate	CE	\$	-	\$ 1,000	\$ (1,000)
1006639	INDOT	US-41	Lake	from Main St to Ridge Rd	Roadway Improvement	NHPP - Non Interstate	PE	\$	-	\$ 3,543	\$ (3,543)
1006639	INDOT	US-41	Lake	from Main St to Ridge Rd	Roadway Improvement	NHPP - Non Interstate	CE	\$	-	\$ 122,049	\$ (122,049)
1006639	INDOT	US-41	Lake	from Main St to Ridge Rd	Roadway Improvement	NHPP - Non Interstate	PE	\$	-	\$ 5,348	\$ (5,348)
1006639	INDOT	US-41	Lake	from Main St to Ridge Rd	Roadway Improvement	NHPP - Non Interstate	CN	\$	-	\$ 16,378	\$ (16,378)
1006716	INDOT	I-65	Lake	NB Bridge over CSX RR, Central Ave and Ditch, 0.67 miles N of I80/94	Bridge	NHPP - Interstate	CN	\$	-	\$ 2,716,999	\$ (2,716,999)
1006716	INDOT	I-65	Lake	NB Bridge over CSX RR, Central Ave and Ditch, 0.67 miles N of I80/94	Bridge	STBG - State; Urbanized Areas	CE	\$	-	\$ 91,393	\$ (91,393)
1006716	INDOT	I-65	Lake	NB Bridge over CSX RR, Central Ave and Ditch, 0.67 miles N of I80/94	Bridge	NHPP - Interstate	CE	\$	-	\$ 21,600	\$ (21,600)
1006716	INDOT	I-65	Lake	NB Bridge over CSX RR, Central Ave and Ditch, 0.67 miles N of I80/94	Bridge	BRIDGE 85% ON/OFF S-LU EXT	CN	\$	-	\$ 204,699	\$ (204,699)
1006716	INDOT	I-65	Lake	NB Bridge over CSX RR, Central Ave and Ditch, 0.67 miles N of I80/94	Bridge	NHPP - Interstate	CE	\$	-	\$ 172,514	\$ (172,514)
1006716	INDOT	I-65	Lake	NB Bridge over CSX RR, Central Ave and Ditch, 0.67 miles N of I80/94	Bridge	NHPP - Interstate	PE	\$	-	\$ 267,303	\$ (267,303)
1006716	INDOT	I-65	Lake	NB Bridge over CSX RR, Central Ave and Ditch, 0.67 miles N of I80/94	Bridge	STBG - State; Urbanized Areas	CN	\$	-	\$ 105,858	\$ (105,858)
1006716	INDOT	I-65	Lake	NB Bridge over CSX RR, Central Ave and Ditch, 0.67 miles N of I80/94	Bridge	BRIDGE 85% ON/OFF S-LU EXT	PE	\$	-	\$ 23,850	\$ (23,850)

1006732	INDOT	SR-249	Porter	at US 12 and 2 RR's	Intersection Improvement	NHPP - Non Interstate	CN	\$	-	\$ 840,791	\$ (840,791)
1006732	INDOT	SR-249	Porter	at US 12 and 2 RR's	Intersection Improvement	NHPP - Non Interstate	PE	\$	-	\$ 80,958	\$ (80,958)
1006737	INDOT	US-12	Lake	& Hobart Rd	Intersection Improvement	NHPP - Non Interstate	CE	\$	-	\$ 15,308	\$ (15,308)
1006746	INDOT	I-94	LaPorte	0.8 mi E of US 421	Bridge	NHPP - Interstate	CN	\$	-	\$ 24,686	\$ (24,686)
1006756	INDOT	SR-51	Lake	SR 51, SBL at Burns Ditch (Deep River), 2.95 miles N of US 6	Bridge	NHPP - Non Interstate	CE	\$	-	\$ 902,075	\$ (902,075)
1006756	INDOT	SR-51	Lake	SR 51, SBL at Burns Ditch (Deep River), 2.95 miles N of US 6	Bridge	NHPP - Non Interstate	CN	\$	-	\$ 41,922	\$ (41,922)
1006756	INDOT	SR-51	Lake	SR 51, SBL at Burns Ditch (Deep River), 2.95 miles N of US 6	Bridge	NHPP - Non Interstate	CE	\$	-	\$ 186,005	\$ (186,005)
1006770	INDOT	I-80	Lake	Bridge on Kennedy Ave over I80, 0.97 mi E of US 41	Bridge	NHPP - Interstate	PE	\$	-	\$ 68,097	\$ (68,097)
1006770	INDOT	I-80	Lake	Bridge on Kennedy Ave over I80, 0.97 mi E of US 41	Bridge	NHPP - Interstate	CN	\$	-	\$ 295,895	\$ (295,895)
1006770	INDOT	I-80	Lake	Bridge on Kennedy Ave over I80, 0.97 mi E of US 41	Bridge	NHPP - Interstate	CE	\$	-	\$ 52,846	\$ (52,846)
1006772	INDOT	US-231	Lake	from W Jct of SR 55 to US 41	Roadway Improvement	STBG - State; Urbanized Areas	CE	\$	-	\$ 19,922	\$ (19,922)
1006772	INDOT	US-231	Lake	from W Jct of SR 55 to US 41	Roadway Improvement	STBG - State; Urbanized Areas	CN	\$	-	\$ 1,328,114	\$ (1,328,114)
1006777	INDOT	I-80	Lake	from Illinois State Line to SR 912 (Cline Ave)	Roadway Improvement	NHPP - Interstate	CE	\$	-	\$ 61	\$ (61)
1172251	INDOT	I-94	Porter	.53 miles E of SR 249 to .45 miles E of SR 49	Roadway Improvement	NHPP - Interstate	CN	\$	-	\$ 9,331,804	\$ (9,331,804)
1172251	INDOT	I-94	Porter	.53 miles E of SR 249 to .45 miles E of SR 49	Roadway Improvement	STBG - State; Urbanized Areas	PE	\$	-	\$ 7,560	\$ (7,560)
1172267	INDOT	US-20	Lake	From US 12 to .33 miles W of SR 51	Roadway Improvement	STP- URBANIZED AREAS S-LU EXT	CE	\$	-	\$ 15,693	\$ (15,693)
1172267	INDOT	US-20	Lake	From US 12 to .33 miles W of SR 51	Roadway Improvement	NHPP - Non Interstate	CN	\$	-	\$ 1,065,253	\$ (1,065,253)
1172267	INDOT	US-20	Lake	From US 12 to .33 miles W of SR 51	Roadway Improvement	NHPP - Non Interstate	PE	\$	-	\$ 46,047	\$ (46,047)
1172267	INDOT	US-20	Lake	From US 12 to .33 miles W of SR 51	Roadway Improvement	NHPP - Non Interstate	PE	\$	-	\$ 6,730	\$ (6,730)
1172295	INDOT	I-94	Lake	from I-80/90 (Toll Rd) to SR 249	Roadway Improvement	NHPP - Interstate	CE	\$	-	\$ 328,510	\$ (328,510)
1172295	INDOT	I-94	Lake	from I-80/90 (Toll Rd) to SR 249	Roadway Improvement	NHPP - Interstate	CN	\$	-	\$ 4,810,033	\$ (4,810,033)
1172295	INDOT	I-94	Lake	from I-80/90 (Toll Rd) to SR 249	Roadway Improvement	NHPP - Interstate	CE	\$	-	\$ -	\$ -
1172295	INDOT	I-94	Lake	from I-80/90 (Toll Rd) to SR 249	Roadway Improvement	NHPP - Interstate	PE	\$	-	\$ -	\$ -
1172295	INDOT	I-94	Lake	from I-80/90 (Toll Rd) to SR 249	Roadway Improvement	NHPP - Interstate	PE	\$	-	\$ 1,037,266	\$ (1,037,266)
1173422	INDOT	I-65	Lake	SB Bridge over CSX RR, Central Ave and Ditch, 0.67 miles N of I80/94	Bridge	STBG - State; Urbanized Areas	CE	\$	-	\$ 30,051	\$ (30,051)
1173422	INDOT	I-65	Lake	SB Bridge over CSX RR, Central Ave and Ditch, 0.67 miles N of I80/94	Bridge	NHPP - Interstate	CE	\$	-	\$ 21,100	\$ (21,100)

1173422	INDOT	I-65	Lake	SB Bridge over CSX RR, Central Ave and Ditch, 0.67 miles N of I80/94	Bridge	STBG - State; Urbanized Areas	CN	\$ -	\$ 146,440	\$ (146,440)
1173422	INDOT	I-65	Lake	SB Bridge over CSX RR, Central Ave and Ditch, 0.67 miles N of I80/94	Bridge	NHPP - Interstate	CN	\$ -	\$ 401,454	\$ (401,454)
1173422	INDOT	I-65	Lake	SB Bridge over CSX RR, Central Ave and Ditch, 0.67 miles N of I80/94	Bridge	NHPP - Interstate	CN	\$ -	\$ 3,067,189	\$ (3,067,189)
1173893	INDOT	SR-49	Porter	NBL bridge over SR 2, 1.13 mi N of US 30	Bridge	NHS - Non Interstate	PE	\$ -	\$ 61,167	\$ (61,167)
1173893	INDOT	SR-49	Porter	NBL bridge over SR 2, 1.13 mi N of US 30	Bridge	NHS - Non Interstate	CN	\$ -	\$ 1,447	\$ (1,447)
1173893	INDOT	SR-49	Porter	NBL bridge over SR 2, 1.13 mi N of US 30	Bridge	NHPP - Non Interstate	CN	\$ -	\$ 457,183	\$ (457,183)
1173894	INDOT	SR-49	Porter	SBL bridge over SR 2, 1.13 mi N of US 30	Bridge	NHS - Non Interstate	CN	\$ -	\$ 1,196	\$ (1,196)
1296301	INDOT	SR-49	Porter	Toll Rd (I-80/90) to US 12	Roadway Improvement	NHPP - Non Interstate	CN	\$ -	\$ 4,045,744	\$ (4,045,744)
1296301	INDOT	SR-49	Porter	Toll Rd (I-80/90) to US 12	Roadway Improvement	NHPP - Non Interstate	CE	\$ -	\$ 248,895	\$ (248,895)
1296301	INDOT	SR-49	Porter	Toll Rd (I-80/90) to US 12	Roadway Improvement	NHPP - Non Interstate	PE	\$ -	\$ 49,415	\$ (49,415)
1296305	INDOT	US-12	Lake	From SR 912 E Jct to US 12/20 merge at Bridge St.	Roadway Improvement	NHPP - Non Interstate	RR	\$ -	\$ 6,400	\$ (6,400)
1296305	INDOT	US-12	Lake	From SR 912 E Jct to US 12/20 merge at Bridge St.	Roadway Improvement	NHS - Non Interstate	CE	\$ -	\$ 20,324	\$ (20,324)
1296305	INDOT	US-12	Lake	From SR 912 E Jct to US 12/20 merge at Bridge St.	Roadway Improvement	NHPP - Non Interstate	CE	\$ -	\$ -	\$ -
1296305	INDOT	US-12	Lake	From SR 912 E Jct to US 12/20 merge at Bridge St.	Roadway Improvement	NHPP - Non Interstate	CN	\$ -	\$ 1,089,019	\$ (1,089,019)
1296305	INDOT	US-12	Lake	From SR 912 E Jct to US 12/20 merge at Bridge St.	Roadway Improvement	NHPP - Non Interstate	CE	\$ -	\$ 83,332	\$ (83,332)
1296308	INDOT	US-41	Lake	Bridge over I-80/94 CD and ramp, 3.78mi S of SR 312	Bridge	NHPP - Non Interstate	CN	\$ -	\$ 512,604	\$ (512,604)
1296308	INDOT	US-41	Lake	Bridge over I-80/94 CD and ramp, 3.78mi S of SR 312	Bridge	NHPP - Non Interstate	CE	\$ -	\$ -	\$ -
1296309	INDOT	SR-49	Porter	Bridge over I-94, 1.02 mi S of US 20	Bridge	NHPP - Non Interstate	CE	\$ -	\$ 150	\$ (150)
1296311	INDOT	I-80	Lake	Kennedy Ave Bridge over I-80, 0.97mi E of US 41	Bridge	NHPP - Interstate	CE	\$ -	\$ -	\$ -
1296311	INDOT	I-80	Lake	Kennedy Ave Bridge over I-80, 0.97mi E of US 41	Bridge	NHPP - Interstate	CN	\$ -	\$ 415,901	\$ (415,901)
1296315	INDOT	SR-912	Lake	Bridge and 2 ramps over Block Ave, 1.63 mi W of US 12	Bridge	NHPP - Non Interstate	CN	\$ -	\$ 1,555,742	\$ (1,555,742)
1296315	INDOT	SR-912	Lake	Bridge and 2 ramps over Block Ave, 1.63 mi W of US 12	Bridge	NHPP - Non Interstate	CN	\$ -	\$ 5,516	\$ (5,516)
1296315	INDOT	SR-912	Lake	Bridge and 2 ramps over Block Ave, 1.63 mi W of US 12	Bridge	NHPP - Non Interstate	CE	\$ -	\$ 9,831	\$ (9,831)
1296315	INDOT	SR-912	Lake	Bridge and 2 ramps over Block Ave, 1.63 mi W of US 12	Bridge	NHS - Non Interstate	CE	\$ -	\$ 53,822	\$ (53,822)
1296317	INDOT	SR-53	Lake	Bridge over Turkey Creek, 2.31mi N of US 30	Bridge	NHPP - Non Interstate	CN	\$ -	\$ 23,703	\$ (23,703)
1296317	INDOT	SR-53	Lake	Bridge over Turkey Creek, 2.31mi N of US 30	Bridge	NHPP - Non Interstate	CE	\$ -	\$ 9,490	\$ (9,490)

1296317	INDOT	SR-53	Lake	Bridge over Turkey Creek, 2.31mi N of US 30	Bridge	NHPP - Non Interstate	PE	\$ -	\$ 49,088	\$ (49,088)
1296357	INDOT	SR-49	Porter	NB Bridge over NS RR, 1.04 miles S of I 94	Bridge	NHPP - Non Interstate	CE	\$ -	\$ -	\$ -
1296357	INDOT	SR-49	Porter	NB Bridge over NS RR, 1.04 miles S of I 94	Bridge	NHPP - Non Interstate	CN	\$ -	\$ 72,833	\$ (72,833)
1296357	INDOT	SR-49	Porter	NB Bridge over NS RR, 1.04 miles S of I 94	Bridge	NHPP - Non Interstate	CE	\$ -	\$ 34,425	\$ (34,425)
1296357	INDOT	SR-49	Porter	NB Bridge over NS RR, 1.04 miles S of I 94	Bridge	NHPP - Non Interstate	RR	\$ -	\$ 38,144	\$ (38,144)
1296359	INDOT	SR-49	Porter	SB Bridge over NS RR, 1.04 miles S of I 94	Bridge	NHPP - Non Interstate	CN	\$ -	\$ 65,832	\$ (65,832)
1296361	INDOT	SR-49	Porter	SB Bridge over CSX and Little Calumet, 0.37 miles S of I-94	Bridge	NHPP - Non Interstate	CN	\$ -	\$ 134,895	\$ (134,895)
1296364	INDOT	SR-49	Porter	Bridge over Amtrak, 0.33 miles N of I-94	Bridge	STBG - State; Urbanized Areas	PE	\$ -	\$ 2,800	\$ (2,800)
1296367	INDOT	SR-212	LaPorte	Bridge over US 35 and US 20 WBL	Bridge	NHPP - Non Interstate	CE	\$ -	\$ 386	\$ (386)
1296371	INDOT	I-80	Lake	Columbia Ave over I-80, 0.48 miles E of US 41 (Calumet Ave)	Bridge	NHPP - Interstate	CN	\$ -	\$ 400,783	\$ (400,783)
1296453	INDOT	I-65	Lake	1.26 miles N of SR 2	Bridge	INTERSTATE MAINTENANCE	CE	\$ -	\$ 6,038	\$ (6,038)
1296453	INDOT	I-65	Lake	1.26 miles N of SR 2	Bridge	INTERSTATE MAINTENANCE RESTORE	CN	\$ -	\$ 141,118	\$ (141,118)
1296477	INDOT	SR-55	Lake	US 231 (N. Jct) to US 30	Roadway Improvement	NHPP - Non Interstate	PE	\$ -	\$ 12,764	\$ (12,764)
1296477	INDOT	SR-55	Lake	US 231 (N. Jct) to US 30	Roadway Improvement	NHPP - Non Interstate	CN	\$ -	\$ 1,179,310	\$ (1,179,310)
1296477	INDOT	SR-55	Lake	US 231 (N. Jct) to US 30	Roadway Improvement	NHPP - Non Interstate	PE	\$ -	\$ 52,419	\$ (52,419)
1296516	INDOT	US-41	Lake	From 2.57 mi S of US 231 (135th Ave) to 0.27 mi N of US 30	Roadway Improvement	NHS - Non Interstate	PE	\$ -	\$ 3,016	\$ (3,016)
1296516	INDOT	US-41	Lake	From 2.57 mi S of US 231 (135th Ave) to 0.27 mi N of US 30	Roadway Improvement	NHPP - Non Interstate	PE	\$ -	\$ 79,774	\$ (79,774)
1296516	INDOT	US-41	Lake	From 2.57 mi S of US 231 (135th Ave) to 0.27 mi N of US 30	Roadway Improvement	NHPP - Non Interstate	CE	\$ -	\$ 245,692	\$ (245,692)
1296516	INDOT	US-41	Lake	From 2.57 mi S of US 231 (135th Ave) to 0.27 mi N of US 30	Roadway Improvement	NHPP - Non Interstate	CN	\$ -	\$ 4,745,172	\$ (4,745,172)
1296518	INDOT	US-421	LaPorte	SR 10 (S. Jct) to US 30	Roadway Improvement	NHPP - Non Interstate	CN	\$ -	\$ 1,912,328	\$ (1,912,328)
1296518	INDOT	US-421	LaPorte	SR 10 (S. Jct) to US 30	Roadway Improvement	NHPP - Non Interstate	CE	\$ -	\$ 63,744	\$ (63,744)
1296518	INDOT	US-421	LaPorte	SR 10 (S. Jct) to US 30	Roadway Improvement	NHS - Non Interstate	CN	\$ -	\$ 1,069,636	\$ (1,069,636)
1296981	INDOT	SR-51	Lake	NB Bridge over Burns Ditch, 0.55 miles S of US 20	Bridge	STBG - State; Urbanized Areas	CN	\$ -	\$ 1,082,339	\$ (1,082,339)
1296981	INDOT	SR-51	Lake	NB Bridge over Burns Ditch, 0.55 miles S of US 20	Bridge	STBG - State; Urbanized Areas	CE	\$ -	\$ 16,235	\$ (16,235)
1296986	INDOT	I-65	Lake	101st Avenue over I-65, 2.50 miles S of US 30	Bridge	NHPP - Interstate	CE	\$ -	\$ 45,998	\$ (45,998)
1296986	INDOT	I-65	Lake	101st Avenue over I-65, 2.50 miles S of US 30	Bridge	NHPP - Interstate	CN	\$ -	\$ 1,090,350	\$ (1,090,350)

1297180	INDOT	SR-53	Lake	At 34th St., 0.74 mi S of I-80/94	Bridge	NHPP - Non Interstate	CE	\$ -	\$ 10,587	\$ (10,587)
1297180	INDOT	SR-53	Lake	At 34th St., 0.74 mi S of I-80/94	Bridge	SURFACE TRANS FLEX S-LU EXT	CE	\$ -	\$ 29	\$ (29)
1297632	INDOT	US-30	Lake	From Illinois State Line to US 41	Roadway Improvement	STBG - State; Urbanized Areas	CE	\$ -	\$ 81,227	\$ (81,227)
1297632	INDOT	US-30	Lake	From Illinois State Line to US 41	Roadway Improvement	NHPP - Non Interstate	RR	\$ -	\$ 268	\$ (268)
1297632	INDOT	US-30	Lake	From Illinois State Line to US 41	Roadway Improvement	NHS - Non Interstate	CN	\$ -	\$ 34,295	\$ (34,295)
1297642	INDOT	US-20	Porter	From SR 249 to SR 149	Roadway Improvement	NHPP - Non Interstate	CN	\$ -	\$ -	\$ -
1298068	INDOT	SR-2	LaPorte	From 1.4 mi E of SR 4 (Burson) to US 20	Roadway Improvement	STP 5-200K POP MAP21 EXTENSION	CN	\$ -	\$ 93,286	\$ (93,286)
1298068	INDOT	SR-2	LaPorte	From 1.4 mi E of SR 4 (Burson) to US 20	Roadway Improvement	STP 5-200K POP - MAP-21	CN	\$ -	\$ 22,714	\$ (22,714)
1298068	INDOT	SR-2	LaPorte	From 1.4 mi E of SR 4 (Burson) to US 20	Roadway Improvement	EQ BONUS SPEC LIM S-LU EXT	CE	\$ -	\$ 59,300	\$ (59,300)
1298128	INDOT	US-20	LaPorte	From SR 39 to SR 2	Roadway Improvement	NHPP - Non Interstate	CE	\$ -	\$ 44,300	\$ (44,300)
1298309	INDOT	US-41	Lake	From 1.48 mi S of US 30 (82nd Lane) to 0.83 mi S of US 30 (77th Ave)	Roadway Improvement	HSIP - State	CE	\$ -	\$ 21,665	\$ (21,665)
1298313	INDOT	US-20	LaPorte	US 20 at CR 400 W, 1.44 mi E of US 35	Intersection Improvement	NHPP - Non Interstate	CE	\$ -	\$ 36,300	\$ (36,300)
1298398	INDOT	US-12	Lake	Pedestrian walkway over US-12, 0.83 mi W of SR 912	Bicycle & Pedestrian	STBG - State; Urbanized Areas	CE	\$ -	\$ 264,591	\$ (264,591)
1298398	INDOT	US-12	Lake	Pedestrian walkway over US-12, 0.83 mi W of SR 912	Bicycle & Pedestrian	STBG - State; Urbanized Areas	PE	\$ -	\$ 97,400	\$ (97,400)
1298398	INDOT	US-12	Lake	Pedestrian walkway over US-12, 0.83 mi W of SR 912	Bicycle & Pedestrian	Surface Transportation Block Grant (STBG)	ROW	\$ -	\$ 20,000	\$ (20,000)
1298402	INDOT	US-20	Porter	Bridge over CSX RR, 1.3 mi W of SR 249	Bridge	NHPP - Non Interstate	CN	\$ -	\$ 748,723	\$ (748,723)
1298402	INDOT	US-20	Porter	Bridge over CSX RR, 1.3 mi W of SR 249	Bridge	NHPP - Non Interstate	CE	\$ -	\$ 32,357	\$ (32,357)
1298402	INDOT	US-20	Porter	Bridge over CSX RR, 1.3 mi W of SR 249	Bridge	NHPP - Non Interstate	RR	\$ -	\$ 108,000	\$ (108,000)
1298402	INDOT	US-20	Porter	Bridge over CSX RR, 1.3 mi W of SR 249	Bridge	NHPP - Non Interstate	CE	\$ -	\$ 35,900	\$ (35,900)
1298541	INDOT	SR-912	Lake	Bridge over Guthrie St., 0.32 mi. W of US 12	Bridge	NHS - Non Interstate	CE	\$ -	\$ 13,700	\$ (13,700)
1298541	INDOT	SR-912	Lake	Bridge over Guthrie St., 0.32 mi. W of US 12	Bridge	NHS - Non Interstate	CE	\$ -	\$ 5,300	\$ (5,300)
1298544	INDOT	SR-912	Lake	SR-912 ramp SSE over SR-912/Frontage Road	Bridge	NHS - Non Interstate	CE	\$ -	\$ 349,555	\$ (349,555)
1298544	INDOT	SR-912	Lake	SR-912 ramp SSE over SR-912/Frontage Road	Bridge	BRIDGE 85% ON/OFF S-LU EXT	CE	\$ -	\$ 13,480	\$ (13,480)
1298544	INDOT	SR-912	Lake	SR-912 ramp SSE over SR-912/Frontage Road	Bridge	NHS - Non Interstate	CE	\$ -	\$ 71,700	\$ (71,700)
1298544	INDOT	SR-912	Lake	SR-912 ramp SSE over SR-912/Frontage Road	Bridge	NHPP - Non Interstate	CE	\$ -	\$ 12,600	\$ (12,600)
1298546	INDOT	I-94	Lake	I-94 EBL bridge over I-90	Bridge	STBG - State; Urbanized Areas	CN	\$ -	\$ 31,137	\$ (31,137)

1298547	INDOT	I-94	Lake	I-94 WBL bridge over I-90	Bridge	INTERSTATE MAINT S-LU EXT	CN	\$ -	\$ 30,752	\$ (30,752)
1298547	INDOT	I-94	Lake	I-94 WBL bridge over I-90	Bridge	NHPP - Interstate	CE	\$ -	\$ 1,157	\$ (1,157)
1298566	INDOT	SR-55	Lake	1.03 mi. S of US-231	Bridge	Surface Transportation Block Grant (STBG)	CE	\$ -	\$ 8,347	\$ (8,347)
1298566	INDOT	SR-55	Lake	1.03 mi. S of US-231	Bridge	Surface Transportation Block Grant (STBG)	CN	\$ -	\$ 417,358	\$ (417,358)
1298567	INDOT	I-65	Lake	Small structure over Little Calumet River, 0.17 mi N of I-80/94	Bridge	INTERSTATE MAINTENANCE	PE	\$ -	\$ 62,127	\$ (62,127)
1298567	INDOT	I-65	Lake	Small structure over Little Calumet River, 0.17 mi N of I-80/94	Bridge	NHPP - Interstate	PE	\$ -	\$ 58,055	\$ (58,055)
1298567	INDOT	I-65	Lake	Small structure over Little Calumet River, 0.17 mi N of I-80/94	Bridge	NHPP - Interstate	CN	\$ -	\$ 2,060,819	\$ (2,060,819)
1298567	INDOT	I-65	Lake	Small structure over Little Calumet River, 0.17 mi N of I-80/94	Bridge	NHPP - Interstate	CE	\$ -	\$ 111,898	\$ (111,898)
1298621	INDOT	US-30	Lake	0.02 mi E of SR-53	Bridge	NHPP - Non Interstate	CE	\$ -	\$ 23,998	\$ (23,998)
1298621	INDOT	US-30	Lake	0.02 mi E of SR-53	Bridge	NHS - Non Interstate	CE	\$ -	\$ 258,202	\$ (258,202)
1298621	INDOT	US-30	Lake	0.02 mi E of SR-53	Bridge	NHPP - Non Interstate	CN	\$ -	\$ 1,248,706	\$ (1,248,706)
1382207	INDOT	I-65	Lake	I-65 NBL and SR 2	Bridge	NHPP - Interstate	CN	\$ -	\$ 42,264	\$ (42,264)
1382209	INDOT	SR-49	Porter	SR 49 and I-94	Bridge	NHS - Non Interstate	CN	\$ -	\$ 76,219	\$ (76,219)
1382209	INDOT	SR-49	Porter	SR 49 and I-94	Bridge	NHS - Non Interstate	CE	\$ -	\$ 8,741	\$ (8,741)
1383246	INDOT	US-20	LaPorte	From 1.99 mi. W of US 421 (Porter/LaPorte County Line) to 1,100' east of US 421	Roadway Improvement	NHS - Non Interstate	CN	\$ -	\$ 11,751	\$ (11,751)
1383246	INDOT	US-20	LaPorte	From 1.99 mi. W of US 421 (Porter/LaPorte County Line) to 1,100' east of US 421	Roadway Improvement	NHS - Non Interstate	CN	\$ -	\$ 1,298,716	\$ (1,298,716)
1383246	INDOT	US-20	LaPorte	From 1.99 mi. W of US 421 (Porter/LaPorte County Line) to 1,100' east of US 421	Roadway Improvement	NHS - Non Interstate	CE	\$ -	\$ 43,682	\$ (43,682)
1383250	INDOT	US-12	Lake	1.56 mi E. of US 41 (Schrage Ave) to US 12 & US 20 Jct (Columbus Dr)	Roadway Improvement	NHPP - Non Interstate	PE	\$ -	\$ 79,920	\$ (79,920)
1383250	INDOT	US-12	Lake	1.56 mi E. of US 41 (Schrage Ave) to US 12 & US 20 Jct (Columbus Dr)	Roadway Improvement	NHPP - Non Interstate	RR	\$ -	\$ 12,000	\$ (12,000)
1383250	INDOT	US-12	Lake	1.56 mi E. of US 41 (Schrage Ave) to US 12 & US 20 Jct (Columbus Dr)	Roadway Improvement	NHPP - Non Interstate	CE	\$ -	\$ 41,985	\$ (41,985)
1383250	INDOT	US-12	Lake	1.56 mi E. of US 41 (Schrage Ave) to US 12 & US 20 Jct (Columbus Dr)	Roadway Improvement	NHPP - Non Interstate	CN	\$ -	\$ 686,541	\$ (686,541)
1383572	INDOT	SR-39	LaPorte	From US 20 to the Michigan State Line	Roadway Improvement	SURFACE TRANS FLEX S-LU EXT	CE	\$ -	\$ 2,070	\$ (2,070)
1383572	INDOT	SR-39	LaPorte	From US 20 to the Michigan State Line	Roadway Improvement	STBG - State; Non- Urbanized Areas	RR	\$ -	\$ -	\$ -
1383572	INDOT	SR-39	LaPorte	From US 20 to the Michigan State Line	Roadway Improvement	STBG - State; Non- Urbanized Areas	PE	\$ -	\$ 162,465	\$ (162,465)
1383572	INDOT	SR-39	LaPorte	From US 20 to the Michigan State Line	Roadway Improvement	Surface Transportation Block Grant (STBG)	CN	\$ -	\$ 1,498,497	\$ (1,498,497)
1383583	INDOT	SR-49	Porter	From SR 8 to US 30	Roadway Improvement	Surface Transportation Block Grant (STBG)	CN	\$ 4,429,982	\$ 232,636	\$ 4,197,346

1383583	INDOT	SR-49	Porter	From SR 8 to US 30	Roadway Improvement	Surface Transportation Block Grant (STBG)	CE	\$ -	\$ 69,791	\$ (69,791)
1383615	INDOT	SR-55	Lake	Intersection of SR 55 and 73rd Ave., 1.0 mi N of US 30	Intersection Improvement	HSIP - Section 164; State	PE	\$ -	\$ 36,681	\$ (36,681)
1383633	INDOT	SR-2	Porter	At Hayes-Leonard	Intersection Improvement	STBG - State; Urbanized Areas	ROW	\$ -	\$ 208,830	\$ (208,830)
1383633	INDOT	SR-2	Porter	At Hayes-Leonard	Intersection Improvement	STP 5-200K POP - MAP-21	ROW	\$ -	\$ 636	\$ (636)
1383633	INDOT	SR-2	Porter	At Hayes-Leonard	Intersection Improvement	STP-URBANIZED >200K MAP-21	ROW	\$ -	\$ 27,814	\$ (27,814)
1383635	INDOT	SR-2	Porter	Intersection of SR 2 at Horse Prairie Ave, 0.25 mi W of US 30	Intersection Improvement	HSIP - Section 164; State	ROW	\$ 192,000	\$ 90,370	\$ 101,630
1383695	INDOT	US-41	Lake	From US 231 to 1.52 mi N of US 231 (Standard Drive)	Roadway Improvement	HSIP - Section 164; State	PE	\$ -	\$ 952,380	\$ (952,380)
1383695	INDOT	US-41	Lake	From US 231 to 1.52 mi N of US 231 (Standard Drive)	Roadway Improvement	HSIP - Section 164; State	ROW	\$ -	\$ 1,352,000	\$ (1,352,000)
1383711	INDOT	US-41	Lake	01.20 N US-30	Bridge	NHPP - Non Interstate	CE	\$ -	\$ 8,450	\$ (8,450)
1383711	INDOT	US-41	Lake	01.20 N US-30	Bridge	NHPP - Non Interstate	CN	\$ 2,300,000	\$ 26,405	\$ 2,273,595
1383719	INDOT	US-30	Porter	Box Culvert near CR 325 E - WB	Bridge	NHPP - Non Interstate	CN	\$ 93,600	\$ 1,622	\$ 91,978
1383719	INDOT	US-30	Porter	Box Culvert near CR 325 E - WB	Bridge	NHPP - Non Interstate	CE	\$ -	\$ 2,876	\$ (2,876)
1383725	INDOT	US-6	Lake	From SR 51 to 0.51 mi E of SR 51 (Union St)	Roadway Improvement	STBG - State; Urbanized Areas	PE	\$ -	\$ 3,200	\$ (3,200)
1383729	INDOT	SR-212	LaPorte	Over US 20 / US 35, 0.13 mi N of US 20	Bridge	NHPP - Non Interstate	CN	\$ -	\$ 288,475	\$ (288,475)
1383729	INDOT	SR-212	LaPorte	Over US 20 / US 35, 0.13 mi N of US 20	Bridge	NHPP - Non Interstate	CE	\$ -	\$ 36,449	\$ (36,449)
1400115	INDOT	US-421	LaPorte	US 421 to the N Jct of SR 2	Roadway Improvement	NHPP - Non Interstate	CN	\$ -	\$ 43,567	\$ (43,567)
1400115	INDOT	US-421	LaPorte	US 421 to the N Jct of SR 2	Roadway Improvement	NHPP - Non Interstate	CE	\$ -	\$ 11,618	\$ (11,618)
1400148	INDOT	SR-312	Lake	SR 312 from 0.95 mi. E of US 41 (White Oak Ave.) to SR 912	Roadway Improvement	NHPP - Non Interstate	CE	\$ -	\$ -	\$ -
1400148	INDOT	SR-312	Lake	SR 312 from 0.95 mi. E of US 41 (White Oak Ave.) to SR 912	Roadway Improvement	NHPP - Non Interstate	RR	\$ -	\$ -	\$ -
1400148	INDOT	SR-312	Lake	SR 312 from 0.95 mi. E of US 41 (White Oak Ave.) to SR 912	Roadway Improvement	NHS - Non Interstate	RR	\$ -	\$ -	\$ -
1400204	INDOT	US-12	Lake	0.51 mi. W of US 20 (Lift Bridge)	Bridge	NHPP - Non Interstate	PE	\$ 55,680	\$ 20,320	\$ 35,360
1400204	INDOT	US-12	Lake	0.51 mi. W of US 20 (Lift Bridge)	Bridge	NHPP - Non Interstate	CE	\$ -	\$ 19,982	\$ (19,982)
1400204	INDOT	US-12	Lake	0.51 mi. W of US 20 (Lift Bridge)	Bridge	NHPP - Non Interstate	CN	\$ 371,200	\$ 49,954	\$ 321,246
1400325	INDOT	PR-1078	Lake	Illiana Land Acquisition Activities	Z-Other	NHPP - Non Interstate	ROW	\$ -	\$ 329,504	\$ (329,504)
1400349	INDOT	I-65	Lake	I-65 ATL from SR 2 to US 231	Roadway Improvement	NHPP - Interstate	CN	\$ -	\$ 1,086,131	\$ (1,086,131)
1400600	INDOT	SR-912	Lake	0.83 mi W of US 12 (Marina Access RD)	Roadway Improvement	NHPP - Non Interstate	PE	\$ -	\$ 48,421	\$ (48,421)

1400600	INDOT	SR-912	Lake	0.83 mi W of US 12 (Marina Access RD)	Roadway Improvement	NHPP - Non Interstate	CN	\$	-	\$ 286,583	\$ (286,583)
1400600	INDOT	SR-912	Lake	0.83 mi W of US 12 (Marina Access RD)	Roadway Improvement	NHPP - Non Interstate	PE	\$	-	\$ -	\$ -
1400604	INDOT	IR-1000	Various	Various highway rail crossing locations on NICTD in La Porte and St. Joseph Cos	Intersection Improvement	HSIP - Section 130; State	RR	\$	-	\$ 821,036	\$ (821,036)
1401305	INDOT	SR-55	Lake	From North Jct. of SR 2 to the South Jct. of US 231, PCCP Inlay	Roadway Improvement	REDISTRIBUTION OF CERTAIN AUTHORITY	CE	\$	-	\$ 161,030	\$ (161,030)
1401305	INDOT	SR-55	Lake	From North Jct. of SR 2 to the South Jct. of US 231, PCCP Inlay	Roadway Improvement	STBG - State; Urbanized Areas	CE	\$	-	\$ 26,371	\$ (26,371)
1401305	INDOT	SR-55	Lake	From North Jct. of SR 2 to the South Jct. of US 231, PCCP Inlay	Roadway Improvement	TIFIA REDISTRIBUTION MAP-21	CE	\$	-	\$ 45,615	\$ (45,615)
1401305	INDOT	SR-55	Lake	From North Jct. of SR 2 to the South Jct. of US 231, PCCP Inlay	Roadway Improvement	STP-URBANIZED >200K MAP-21 EXT	CN	\$	-	\$ 3,995,789	\$ (3,995,789)
1401305	INDOT	SR-55	Lake	From North Jct. of SR 2 to the South Jct. of US 231, PCCP Inlay	Roadway Improvement	STP-URBANIZED >200K MAP-21	PE	\$	-	\$ 33,284	\$ (33,284)
1401305	INDOT	SR-55	Lake	From North Jct. of SR 2 to the South Jct. of US 231, PCCP Inlay	Roadway Improvement	STBG - State; Urbanized Areas	CN	\$	-	\$ 14,330	\$ (14,330)
1401640	INDOT	US-6	Lake	US 6/SR 51 over I-80/94	Bridge	NHPP - Non Interstate	CE	\$	-	\$ 899	\$ (899)
1500064	INDOT	US-30	Lake	US 41 to SR 55	Roadway Improvement	NHS - Non Interstate	CE	\$	-	\$ 10,960	\$ (10,960)
1500081	INDOT	US-41	Lake	Over GTW RR, 2.80 mi N of US-30	Bridge	NHPP - Non Interstate	RR	\$	-	\$ 124,000	\$ (124,000)
1500090	INDOT	US-12	Lake	US 12(Columbus Dr) with Railroad Ave & McShane Ave 0.25mi E of US 20 (Indy Blvd)	Roadway Improvement	NHPP - Non Interstate	ROW	\$	-	\$ 12,000	\$ (12,000)
1500091	INDOT	SR-55	Lake	Intersection of SR 55 at 57th Ave, 3.0 mi N of US 30	Intersection Improvement	HSIP - Section 164; State	ROW	\$	80,000	\$ 81,450	\$ (1,450)
1500414	INDOT	I-80	Lake	1.0 mi W of Cline Ave to 1.31 mi W of I-65	Roadway Improvement	NHPP - Interstate	CN	\$	-	\$ 112,506	\$ (112,506)
1500414	INDOT	I-80	Lake	1.0 mi W of Cline Ave to 1.31 mi W of I-65	Roadway Improvement	INTERSTATE MAINTENANCE	CN	\$	-	\$ 545,334	\$ (545,334)
1500414	INDOT	I-80	Lake	1.0 mi W of Cline Ave to 1.31 mi W of I-65	Roadway Improvement	STBG - State; Urbanized Areas	CN	\$	-	\$ 3,754,621	\$ (3,754,621)
1500414	INDOT	I-80	Lake	1.0 mi W of Cline Ave to 1.31 mi W of I-65	Roadway Improvement	NHPP - Interstate	CN	\$	-	\$ 0	\$ (0)
1500583	INDOT	I-80	Lake	02.53 mi W of SR 912 at US 41 N/SR 152 W Ramp 21 (over Indianapolis Blvd)	Bridge	NHPP - Interstate	CN	\$	-	\$ 1,100,953	\$ (1,100,953)
1500583	INDOT	I-80	Lake	02.53 mi W of SR 912 at US 41 N/SR 152 W Ramp 21 (over Indianapolis Blvd)	Bridge	NHPP - Interstate	CE	\$	-	\$ -	\$ -
1500583	INDOT	I-80	Lake	02.53 mi W of SR 912 at US 41 N/SR 152 W Ramp 21 (over Indianapolis Blvd)	Bridge	NHPP - Interstate	CE	\$	-	\$ 95,394	\$ (95,394)
1500689	INDOT	SR-249	Porter	From US 20 to US 12	Roadway Improvement	NHS - Non Interstate	CE	\$	-	\$ 31,000	\$ (31,000)
1592715	INDOT	US-231	Porter	From 0.78mi S of N Jct of SR 2 (Hebron Corp Limit) to Tower Crossing	Roadway Improvement	STP <5K POP MAP-21 EXTENSION	CE	\$	-	\$ 27,300	\$ (27,300)
1592715	INDOT	US-231	Porter	From 0.78mi S of N Jct of SR 2 (Hebron Corp Limit) to Tower Crossing	Roadway Improvement	STBG - State; Non-Urbanized Areas	CE	\$	-	\$ 6,900	\$ (6,900)
1592715	INDOT	US-231	Porter	From 0.78mi S of N Jct of SR 2 (Hebron Corp Limit) to Tower Crossing	Roadway Improvement	STBG - State; Urbanized Areas	CE	\$	-	\$ 10,091	\$ (10,091)
1592715	INDOT	US-231	Porter	From 0.78mi S of N Jct of SR 2 (Hebron Corp Limit) to Tower Crossing	Roadway Improvement	Surface Transportation Block Grant (STBG)	CN	\$	-	\$ 227,054	\$ (227,054)

1592715	INDOT	US-231	Porter	From 0.78mi S of N Jct of SR 2 (Hebron Corp Limit) to Tower Crossing	Roadway Improvement	EQ BONUS SPEC LIM S-LU EXT	CE	\$	-	\$ 10,800	\$ (10,800)
1592735	INDOT	SR-2	Porter	From N Jct of US 231 to 0.74 mi N of N Jct of US 231	Roadway Improvement	STBG - State; Non-Urbanized Areas	PE	\$	-	\$ 6,258	\$ (6,258)
1592735	INDOT	SR-2	Porter	From N Jct of US 231 to 0.74 mi N of N Jct of US 231	Roadway Improvement	STBG - State; Non-Urbanized Areas	CN	\$	-	\$ 105,778	\$ (105,778)
1592735	INDOT	SR-2	Porter	From N Jct of US 231 to 0.74 mi N of N Jct of US 231	Roadway Improvement	Surface Transportation Block Grant (STBG)	CE	\$	-	\$ 10,108	\$ (10,108)
1592854	INDOT	US-41	Lake	From I-80/94 to 0.77mi S of I-90 (Huehn St)	Roadway Improvement	STBG - State; Non-Urbanized Areas	PE	\$	-	\$ 34,928	\$ (34,928)
1592854	INDOT	US-41	Lake	From I-80/94 to 0.77mi S of I-90 (Huehn St)	Roadway Improvement	NHS - Non Interstate	PE	\$	-	\$ 29,072	\$ (29,072)
1592854	INDOT	US-41	Lake	From I-80/94 to 0.77mi S of I-90 (Huehn St)	Roadway Improvement	Surface Transportation Block Grant (STBG)	CE	\$	-	\$ 27,620	\$ (27,620)
1592854	INDOT	US-41	Lake	From I-80/94 to 0.77mi S of I-90 (Huehn St)	Roadway Improvement	Surface Transportation Block Grant (STBG)	CN	\$	-	\$ 1,841,332	\$ (1,841,332)
1592856	INDOT	US-6	LaPorte	From SR 49 to SR 39	Roadway Improvement	NHPP - Non Interstate	CN	\$	-	\$ 1,346,308	\$ (1,346,308)
1592856	INDOT	US-6	LaPorte	From SR 49 to SR 39	Roadway Improvement	NHPP - Non Interstate	CE	\$	-	\$ 44,877	\$ (44,877)
1592857	INDOT	SR-49	Porter	From 1.14 mi S of SR 8 to SR 8	Intersection Improvement	STP <5K POP MAP-21 EXTENSION	CE	\$	-	\$ 20,400	\$ (20,400)
1592857	INDOT	SR-49	Porter	From 1.14 mi S of SR 8 to SR 8	Intersection Improvement	EQUITY BONUS LIMITATION	CN	\$	-	\$ 16,363	\$ (16,363)
1592857	INDOT	SR-49	Porter	From 1.14 mi S of SR 8 to SR 8	Intersection Improvement	STBG - State; Urbanized Areas	CE	\$	-	\$ 20,007	\$ (20,007)
1592857	INDOT	SR-49	Porter	From 1.14 mi S of SR 8 to SR 8	Intersection Improvement	STBG - State; Urbanized Areas	CN	\$	-	\$ 213,899	\$ (213,899)
1592873	INDOT	SR-912	Lake	.22mi E of I-80. Little Calumet River	Bridge	NHPP - Non Interstate	PE	\$	-	\$ -	\$ -
1592910	INDOT	SR-8	Porter	From US 231 to 0.54 mi E of US 231	Intersection Improvement	STBG - State; Non-Urbanized Areas	CN	\$	-	\$ 36,227	\$ (36,227)
1592910	INDOT	SR-8	Porter	From US 231 to 0.54 mi E of US 231	Intersection Improvement	STBG - State; Non-Urbanized Areas	PE	\$	-	\$ 2,161	\$ (2,161)
1592910	INDOT	SR-8	Porter	From US 231 to 0.54 mi E of US 231	Intersection Improvement	Surface Transportation Block Grant (STBG)	CE	\$	-	\$ 3,462	\$ (3,462)
1593213	INDOT	I-65	Lake	73rd over I-65, 0.94 mi N of US 30	Bridge	STBG - State; Urbanized Areas	PE	\$	-	\$ 42,480	\$ (42,480)
1593246	INDOT	I-94	Lake	0.94 mi E of SR 51	Bridge	NHPP - Interstate	CN	\$	180,000	\$ 9,856	\$ 170,144
1593247	INDOT	I-94	LaPorte	2.66 mi E of US 421	Bridge	NHPP - Interstate	CN	\$	180,000	\$ 12,065	\$ 167,935
1593247	INDOT	I-94	LaPorte	2.66 mi E of US 421	Bridge	NHPP - Interstate	ROW	\$	-	\$ 1,823	\$ (1,823)
1593248	INDOT	I-94	LaPorte	4.56 mi E of US 421	Bridge	NHPP - Interstate	CN	\$	180,000	\$ 7,749	\$ 172,251
1593265	INDOT	US-421	LaPorte	From SR 2 (N Jct) to 0.3 mi S of I 94 (CR 300 N)	Roadway Improvement	NHPP - Non Interstate	RR	\$	125,400	\$ 18,400	\$ 107,000
1593265	INDOT	US-421	LaPorte	From SR 2 (N Jct) to 0.3 mi S of I 94 (CR 300 N)	Roadway Improvement	NHPP - Non Interstate	CE	\$	-	\$ 24,667	\$ (24,667)
1593265	INDOT	US-421	LaPorte	From SR 2 (N Jct) to 0.3 mi S of I 94 (CR 300 N)	Roadway Improvement	NHPP - Non Interstate	CN	\$	1,254,000	\$ 1,644,492	\$ (390,492)

1593278	INDOT	SR-49	Porter	Over Cook Ditch, 4.01mi S of SR 8	Bridge	STBG - State; Urbanized Areas	CE	\$ -	\$ 15,194	\$ (15,194)
1593278	INDOT	SR-49	Porter	Over Cook Ditch, 4.01mi S of SR 8	Bridge	Surface Transportation Block Grant (STBG)	CN	\$ 160,000	\$ 1,012,910	\$ (852,910)
1600012	INDOT	I-65	Lake	2.96 mi S of SR 2	Bridge	NHPP - Interstate	CE	\$ -	\$ 13,066	\$ (13,066)
1600012	INDOT	I-65	Lake	2.96 mi S of SR 2	Bridge	NHPP - Interstate	CN	\$ -	\$ 350,883	\$ (350,883)
1600015	INDOT	I-80	Lake	Chase St Bridge over I-80/94, 2.03 mi W of SR 53	Bridge	NHPP - Interstate	CE	\$ -	\$ 9,270	\$ (9,270)
1600026	INDOT	SR-51	Lake	SR 51 & Petro Truck Plaza Dr, 2.95 mi N of US 6	Intersection Improvement	NHPP - Non Interstate	CE	\$ -	\$ 3,758	\$ (3,758)
1600026	INDOT	SR-51	Lake	SR 51 & Petro Truck Plaza Dr, 2.95 mi N of US 6	Intersection Improvement	NHPP - Non Interstate	CN	\$ -	\$ 87,384	\$ (87,384)
1600029	INDOT	US-12	Porter	From 1.07 mi W of SR 249 (Burns Harbor Ditch) to 1.32 mi E of SR 149 (Oak Hill R	Roadway Improvement	NHPP - Non Interstate	CE	\$ -	\$ 38,567	\$ (38,567)
1600029	INDOT	US-12	Porter	From 1.07 mi W of SR 249 (Burns Harbor Ditch) to 1.32 mi E of SR 149 (Oak Hill R	Roadway Improvement	NHPP - Non Interstate	CN	\$ 1,568,000	\$ 904,480	\$ 663,520
1600340	INDOT	US-20	Porter	From 0.24 mi W of SR 149 to 0.11mi E of I-94 (Babcock Rd)	Roadway Improvement	NHPP - Non Interstate	CE	\$ -	\$ 10,861	\$ (10,861)
1600340	INDOT	US-20	Porter	From 0.24 mi W of SR 149 to 0.11mi E of I-94 (Babcock Rd)	Roadway Improvement	NHPP - Non Interstate	CN	\$ 604,000	\$ 543,052	\$ 60,948
1600344	INDOT	US-35	LaPorte	From SR 2 (in LaPorte) to 0.5mi N of SR 2	Intersection Improvement	STBG - State; Urbanized Areas	CN	\$ 483,200	\$ 949,508	\$ (466,308)
1600344	INDOT	US-35	LaPorte	From SR 2 (in LaPorte) to 0.5mi N of SR 2	Intersection Improvement	STBG - State; Non-Urbanized Areas	CE	\$ -	\$ 28,485	\$ (28,485)
1600346	INDOT	US-421	LaPorte	From 0.52 mi N of I-94 (Gruenke Rd) to US 20	Roadway Improvement	NHPP - Non Interstate	CN	\$ 388,000	\$ 384,854	\$ 3,146
1600346	INDOT	US-421	LaPorte	From 0.52 mi N of I-94 (Gruenke Rd) to US 20	Roadway Improvement	NHPP - Non Interstate	CE	\$ -	\$ 7,697	\$ (7,697)
1600351	INDOT	US-30	Lake	Over Deep River, 1.96 mi E of SR 51	Bridge	NHPP - Non Interstate	CE	\$ -	\$ 5,797	\$ (5,797)
1600351	INDOT	US-30	Lake	Over Deep River, 1.96 mi E of SR 51	Bridge	NHPP - Non Interstate	CN	\$ 680,000	\$ 289,860	\$ 390,140
1600351	INDOT	US-30	Lake	Over Deep River, 1.96 mi E of SR 51	Bridge	NHS - Non Interstate	CE	\$ -	\$ 282,376	\$ (282,376)
1600373	INDOT	US-41	Lake	From SR 10 to SR 2 (N Jct)	Roadway Improvement	NHS - Non Interstate	PE	\$ -	\$ 3,600	\$ (3,600)
1600406	INDOT	SR-912	Lake	From 0.1mi N of Highway Ave to Ridge Road	Roadway Improvement	NHPP - Non Interstate	CN	\$ -	\$ 271,846	\$ (271,846)
1600406	INDOT	SR-912	Lake	From 0.1mi N of Highway Ave to Ridge Road	Roadway Improvement	NHPP - Non Interstate	CE	\$ -	\$ 13,689	\$ (13,689)
1600448	INDOT	Various	LaPorte	Tryon Road at CSX DOT #232070F and Royal Rd DOT# 232071M in Michigan City	Intersection Improvement	HSIP - Section 130; State	RR	\$ 1,249,231	\$ 1,289,231	\$ (40,000)
1600449	INDOT	Various	LaPorte	Tilden Street at CSX RR DOT #232080L in Michigan City	Intersection Improvement	HSIP - Section 130; State	RR	\$ 334,574	\$ 403,432	\$ (68,858)
1600450	INDOT	Various	Lake	Sohl Street at IHB DOT #326991C in Hammond	Intersection Improvement	HSIP - Section 130; State	RR	\$ 400,000	\$ 420,000	\$ (20,000)
1600451	INDOT	Various	LaPorte	Roeske Ave at CSX DOT #232074H in Michigan City	Intersection Improvement	HSIP - Section 130; State	RR	\$ 476,418	\$ 496,418	\$ (20,000)
1600452	INDOT	Various	LaPorte	Greenwood Ave at CSX DOT #232075P in Michigan City	Intersection Improvement	HSIP - Section 130; State	RR	\$ 431,828	\$ 451,828	\$ (20,000)

1600454	INDOT	Various	LaPorte	Carroll Ave at CSX DOT #232077D in Michigan City	Intersection Improvement	HSIP - Section 130; State	RR	\$ 423,752	\$ 443,752	\$ (20,000)
1600455	INDOT	Various	Porter	Calumet St at NS RR DOT #522625P in Chesterton	Intersection Improvement	HSIP - Section 130; State	RR	\$ 380,000	\$ 14,536	\$ 365,464
1600455	INDOT	Various	Porter	Calumet St at NS RR DOT #522625P in Chesterton	Intersection Improvement	HSIP - Section 130; State	RR	\$ -	\$ 385,464	\$ (385,464)
1600481	INDOT	US-231	Lake	Intersection of US 231 at Fathke Rd, 2.8 mi E of US 41	Intersection Improvement	HSIP - Section 164; State	CE	\$ -	\$ 2,896	\$ (2,896)
1600481	INDOT	US-231	Lake	Intersection of US 231 at Fathke Rd, 2.8 mi E of US 41	Intersection Improvement	HSIP - Section 164; State	CN	\$ -	\$ 67,360	\$ (67,360)
1600499	INDOT	US-30	Porter	From 2.65 mi W of W Jct of SR 2 (CR 250 W) to 0.6 mi E of SR 49 (Industrial Dr)	Roadway Improvement	STBG - State; Urbanized Areas	PE	\$ -	\$ 6,219	\$ (6,219)
1600499	INDOT	US-30	Porter	From 2.65 mi W of W Jct of SR 2 (CR 250 W) to 0.6 mi E of SR 49 (Industrial Dr)	Roadway Improvement	STBG - State; Urbanized Areas	PE	\$ -	\$ 981	\$ (981)
1600500	INDOT	SR-249	Porter	US 12, 2 RR, 2 Roads, 2.0 mi N of I-94	Bridge	NHPP - Non Interstate	RR	\$ -	\$ 9,000	\$ (9,000)
1600693	INDOT	SR-51	Lake	Intersection of SR 51/Cleveland Rd at SR 130	Intersection Improvement	HSIP - Section 164; State	PE	\$ -	\$ 318,672	\$ (318,672)
1600701	INDOT	SR-149	Porter	Intersection of SR 149 at CR 875 N / Robbins Road	Intersection Improvement	HSIP - Section 164; State	PE	\$ -	\$ 244,669	\$ (244,669)
1600907	INDOT	US-12	Porter	US 12 EB at NS RR, Beth Steel Ramp, 0.24 mi E of SR 149	Bridge	NHPP - Non Interstate	RR	\$ -	\$ 12,000	\$ (12,000)
1601089	INDOT	SR-39	LaPorte	From US 20 to Michigan State Line	Roadway Improvement	STBG - State; Urbanized Areas	PE	\$ -	\$ 1,594,460	\$ (1,594,460)
1601115	INDOT	I-65	Lake	93rd Avenue over I-65	Bridge	NHPP - Interstate	CN	\$ -	\$ 45,486	\$ (45,486)
1601115	INDOT	I-65	Lake	93rd Avenue over I-65	Bridge	NHPP - Interstate	CE	\$ -	\$ 18,194	\$ (18,194)
1601122	INDOT	Local Road	Porter	15th Street at CSX Railroad DOT # 232115K in Chesterton	Intersection Improvement	HSIP - Section 130; State	RR	\$ 400,000	\$ 363,000	\$ 37,000
1601381	INDOT	SR-55	Lake	Intersection of SR 55 and 129th Ave, 2.14 mi S of US 231	Intersection Improvement	HSIP - Section 164; State	CE	\$ -	\$ 4,243	\$ (4,243)
1601381	INDOT	SR-55	Lake	Intersection of SR 55 and 129th Ave, 2.14 mi S of US 231	Intersection Improvement	HSIP - Section 164; State	CN	\$ -	\$ 102,930	\$ (102,930)
1601711	INDOT	US-20	LaPorte	At SR 2	Intersection Improvement	STBG - State; Urbanized Areas	CE	\$ -	\$ 17,550	\$ (17,550)
1601711	INDOT	US-20	LaPorte	At SR 2	Intersection Improvement	STBG - State; Non-Urbanized Areas	CN	\$ 1,600,000	\$ 1,169,997	\$ 430,003
1601716	INDOT	US-12	Lake	Reconnection of US 12 E of Miller Station Project (0.25 mi E of Lake St)	Roadway Improvement	NHPP - Non Interstate	PE	\$ -	\$ 422,887	\$ (422,887)
1601746	INDOT	US-6	LaPorte	S Junction of US 421	Intersection Improvement	NHPP - Non Interstate	CN	\$ -	\$ 479,805	\$ (479,805)
1601746	INDOT	US-6	LaPorte	S Junction of US 421	Intersection Improvement	NHPP - Non Interstate	CE	\$ -	\$ 9,702	\$ (9,702)
1601759	INDOT	SR-2	Lake	Intersection of SR 2 and Clark/Holtz Rd	Intersection Improvement	HSIP - Section 164; State	CE	\$ -	\$ 6,635	\$ (6,635)
1601759	INDOT	SR-2	Lake	Intersection of SR 2 and Clark/Holtz Rd	Intersection Improvement	HSIP - Section 164; State	CN	\$ -	\$ 35,468	\$ (35,468)
1601760	INDOT	US-41	Lake	Intersection of US 41 and Gostlin St	Intersection Improvement	HSIP - Section 164; State	CN	\$ -	\$ 35,849	\$ (35,849)
1601760	INDOT	US-41	Lake	Intersection of US 41 and Gostlin St	Intersection Improvement	HSIP - Section 164; State	CE	\$ -	\$ 1,542	\$ (1,542)

1601761	INDOT	US-20	LaPorte	Intersection of US 20 and Fail Rd	Intersection Improvement	NHPP - Non Interstate	CE	\$	-	\$ 676	\$ (676)
1601761	INDOT	US-20	LaPorte	Intersection of US 20 and Fail Rd	Intersection Improvement	NHPP - Non Interstate	CN	\$	-	\$ 7,071	\$ (7,071)
1601762	INDOT	US-20	LaPorte	Intersection of US 20 and SR 39	Intersection Improvement	HSIP - Section 164; State	CN	\$	-	\$ 19,330	\$ (19,330)
1601762	INDOT	US-20	LaPorte	Intersection of US 20 and SR 39	Intersection Improvement	HSIP - Section 164; State	CE	\$	-	\$ 831	\$ (831)
1601763	INDOT	SR-2	Porter	SR 2 on the approach to US 30, with the private drive of Speedway Gas Station	Intersection Improvement	HSIP - State	CE	\$	-	\$ 268	\$ (268)
1601763	INDOT	SR-2	Porter	SR 2 on the approach to US 30, with the private drive of Speedway Gas Station	Intersection Improvement	HSIP - State	CN	\$	-	\$ 6,225	\$ (6,225)
1601764	INDOT	SR-49	Porter	Intersection of SR 49 and Division Rd	Intersection Improvement	HSIP - Section 164; State	CE	\$	-	\$ 2,117	\$ (2,117)
1601764	INDOT	SR-49	Porter	Intersection of SR 49 and Division Rd	Intersection Improvement	HSIP - Section 164; State	CN	\$	-	\$ 49,234	\$ (49,234)
1602106	INDOT	SR-2	LaPorte	From SR 39 to Burson Ave	Roadway Improvement	NHPP - Non Interstate	PE	\$	-	\$ 3,200	\$ (3,200)
1700021	INDOT	US-20	LaPorte	Intersections of US 20 with CR 325W & CR 300W, 1.1mi W of SR 39	Intersection Improvement	HSIP - Section 164; State	PE	\$	-	\$ 295,428	\$ (295,428)
1700022	INDOT	US-231	Lake	Intersection of US 231 & Cline Ave, 2.0mi E of US 41	Intersection Improvement	HSIP - Section 164; State	PE	\$	-	\$ 276,595	\$ (276,595)
1700025	INDOT	US-41	Lake	From 3.25 mi S of US 231 to US 231	Intersection Improvement	HSIP - Section 164; State	PE	\$	-	\$ 1,806,477	\$ (1,806,477)
1700074	INDOT	SR-8	Porter	Over Cornell Ditch, 4.8 mi E of US 231	Bridge	STBG - State; Non-Urbanized Areas	PE	\$	-	\$ 148,604	\$ (148,604)
1700087	INDOT	US-41	Lake	NB over Brown Ditch, 3.54mi S of SR 2	Bridge	NHPP - Non Interstate	PE	\$	-	\$ 244,232	\$ (244,232)
1700094	INDOT	US-41	Lake	NB over Singleton Ditch, 3.23mi S of SR 2	Bridge	NHS - Non Interstate	PE	\$	-	\$ 180,790	\$ (180,790)
1700094	INDOT	US-41	Lake	NB over Singleton Ditch, 3.23mi S of SR 2	Bridge	NHS - Non Interstate	PE	\$	-	\$ 9,410	\$ (9,410)
1700296	INDOT	I-94	Porter	EBL over US 20, Willow Creek & CSX RR, 0.90mi E of I-90	Bridge	BRIDGE 85% ON/OFF SYSTEM RE.	PE	\$	-	\$ 3,150	\$ (3,150)
1700297	INDOT	I-94	Porter	WBL over US 20, Willow Creek & CSX RR, 0.90mi E of I-90	Bridge	BRIDGE 85% ON/OFF S-LU EXT	PE	\$	-	\$ 2,056	\$ (2,056)
1700297	INDOT	I-94	Porter	WBL over US 20, Willow Creek & CSX RR, 0.90mi E of I-90	Bridge	BRIDGE 85% ON/OFF SYSTEM RE.	PE	\$	-	\$ 837	\$ (837)
1700298	INDOT	I-94	Porter	EBL over Amtrak, 0.54 mi W of SR 49	Bridge	STBG - State; Urbanized Areas	PE	\$	-	\$ 3,150	\$ (3,150)
1700299	INDOT	I-94	Porter	WBL over Amtrak, 0.54mi W of SR 49	Bridge	STBG - State; Urbanized Areas	PE	\$	-	\$ 2,800	\$ (2,800)
1700300	INDOT	I-94	LaPorte	EBL over NICTD, 1.74mi E of US 20	Bridge	NHPP - Interstate	PE	\$	-	\$ 3,150	\$ (3,150)
1700301	INDOT	I-94	LaPorte	WBL over NICTD, 1.74 mi E of US 20	Bridge	NHPP - Interstate	PE	\$	-	\$ 3,150	\$ (3,150)
1700311	INDOT	I-65	Lake	NB at US 30 EB/WB, CD, Ramps, 5.38mi N of US 231	Bridge	STBG - State; Urbanized Areas	PE	\$	-	\$ 35,460	\$ (35,460)
1700312	INDOT	I-65	Lake	SB at US 30 EB/WB, 2 CD, Ramps, 5.38mi N of US 231	Bridge	STBG - State; Urbanized Areas	PE	\$	-	\$ 32,760	\$ (32,760)
1700322	INDOT	I-65	Lake	SB Ramp over I-80	Bridge	NHPP - Interstate	CN	\$	-	\$ 7,884	\$ (7,884)

1700323	INDOT	I-65	Lake	I-80 WB to I-65 SB Ramp	Bridge	NHPP - Interstate	CN	\$ -	\$ 11,395	\$ (11,395)
1700329	INDOT	I-80	Lake	Colfax Ave over I-80, 1.0 mi E of SR 912	Bridge	STBG - State; Urbanized Areas	PE	\$ -	\$ 3,150	\$ (3,150)
1700354	INDOT	SR-49	Porter	NB over N&S RR, 1.04mi S of I-94	Bridge	NHPP - Non Interstate	RR	\$ -	\$ 8,800	\$ (8,800)
1700360	INDOT	I-65	Lake	Over GTW RR< 1.85mi N of US 30	Bridge	STBG - State; Urbanized Areas	PE	\$ -	\$ 36,810	\$ (36,810)
1700360	INDOT	I-65	Lake	Over GTW RR< 1.85mi N of US 30	Bridge	NHPP - Interstate	RR	\$ -	\$ 32,400	\$ (32,400)
1700361	INDOT	I-65	Lake	Over GTW RR, 1.85mi N of US 30	Bridge	STBG - State; Urbanized Areas	PE	\$ -	\$ 34,110	\$ (34,110)
1700362	INDOT	I-65	Lake	NB over Turkey Creek, 2.70 mi N of US 30	Bridge	STBG - State; Urbanized Areas	PE	\$ -	\$ 38,295	\$ (38,295)
1700363	INDOT	I-65	Lake	SB over Turkey Creek, 2.70 mi N of US 30	Bridge	STBG - State; Urbanized Areas	PE	\$ -	\$ 32,265	\$ (32,265)
1700366	INDOT	I-65	Lake	SB Ramp over Turkey Creek, 2.70 mi N of US 30	Bridge	STBG - State; Urbanized Areas	PE	\$ -	\$ 27,495	\$ (27,495)
1700383	INDOT	US-20	Lake	US 12 to SR 152	Roadway Improvement	NHS - Non Interstate	PE	\$ -	\$ -	\$ -
1700383	INDOT	US-20	Lake	US 12 to SR 152	Roadway Improvement	STBG - State; Urbanized Areas	PE	\$ -	\$ 27,200	\$ (27,200)
1700406	INDOT	I-80	Lake	I-80/I-94 Westbound Through the I-65 System Interchange	Roadway Improvement	HSIP - State	CN	\$ -	\$ 971,447	\$ (971,447)
1700406	INDOT	I-80	Lake	I-80/I-94 Westbound Through the I-65 System Interchange	Roadway Improvement	HSIP - Section 164; State	CE	\$ -	\$ 16,000	\$ (16,000)
1700406	INDOT	I-80	Lake	I-80/I-94 Westbound Through the I-65 System Interchange	Roadway Improvement	HSIP - State	CE	\$ -	\$ 19,429	\$ (19,429)
1700523	INDOT	Various	Lake	Clark Rd DOT #522646H and #155645N CSX in Gary	Intersection Improvement	HSIP - Section 130; State	RR	\$ -	\$ 20,000	\$ (20,000)
1701054	INDOT	US-20	Lake	Over Kennedy Ave, IHB RR	Bridge	NHPP - Non Interstate	CE	\$ -	\$ 2,625	\$ (2,625)
1701054	INDOT	US-20	Lake	Over Kennedy Ave, IHB RR	Bridge	NHPP - Non Interstate	RR	\$ -	\$ 12,000	\$ (12,000)
1701054	INDOT	US-20	Lake	Over Kennedy Ave, IHB RR	Bridge	NHPP - Non Interstate	CN	\$ -	\$ 61,045	\$ (61,045)
1701078	INDOT	SR-912	Lake	Over Abandoned Roadways, 0.36 mi E of US 20	Bridge	NHPP - Non Interstate	CN	\$ -	\$ 40,324	\$ (40,324)
1701078	INDOT	SR-912	Lake	Over Abandoned Roadways, 0.36 mi E of US 20	Bridge	NHPP - Non Interstate	CE	\$ -	\$ 1,734	\$ (1,734)
1701081	INDOT	SR-2	Lake	Over John Bruce Ditch, 0.74 mi E of US 41	Bridge	Surface Transportation Block Grant (STBG)	CE	\$ -	\$ 3,386	\$ (3,386)
1701081	INDOT	SR-2	Lake	Over John Bruce Ditch, 0.74 mi E of US 41	Bridge	Surface Transportation Block Grant (STBG)	CN	\$ -	\$ 78,742	\$ (78,742)
1701084	INDOT	US-6	Lake	Over Deep River, 0.62 mi W of SR 51 E Jct	Bridge	NHPP - Non Interstate	CE	\$ -	\$ 1,346	\$ (1,346)
1701084	INDOT	US-6	Lake	Over Deep River, 0.62 mi W of SR 51 E Jct	Bridge	NHPP - Non Interstate	CN	\$ -	\$ 31,293	\$ (31,293)
1701085	INDOT	US-6	Lake	Over Deep River, 0.71 mi E of SR 51 E/I-80/94	Bridge	NHPP - Non Interstate	CN	\$ -	\$ 19,687	\$ (19,687)
1701085	INDOT	US-6	Lake	Over Deep River, 0.71 mi E of SR 51 E/I-80/94	Bridge	NHPP - Non Interstate	CE	\$ -	\$ 847	\$ (847)

1701086	INDOT	US-6	Lake	Over deep River, 0.71 mi E of SR 51 E/I-80/94	Bridge	NHPP - Non Interstate	CN	\$ -	\$ 38,793	\$ (38,793)
1701086	INDOT	US-6	Lake	Over deep River, 0.71 mi E of SR 51 E/I-80/94	Bridge	NHPP - Non Interstate	CE	\$ -	\$ 1,668	\$ (1,668)
1701097	INDOT	US-35	LaPorte	At.-N&S RR, Washington, 2STS, 0.19 mi N of SR 2	Intersection Improvement	STBG - State; Non-Urbanized Areas	CN	\$ -	\$ 845,251	\$ (845,251)
1701097	INDOT	US-35	LaPorte	At.-N&S RR, Washington, 2STS, 0.19 mi N of SR 2	Intersection Improvement	STBG - State; Urbanized Areas	CE	\$ -	\$ 25,358	\$ (25,358)
1701104	INDOT	I-65	Lake	At.-I-80 EB/WB, I-80 CD, 07.00mi N of US 30	Bridge	NHPP - Interstate	CN	\$ -	\$ 28,353	\$ (28,353)
1701107	INDOT	I-65	Lake	SB RAMP WSDIR@.-I-80, EB-CD, SEC, & SWA, 06.91mi N of US 30	Bridge	NHPP - Interstate	CN	\$ -	\$ 14,388	\$ (14,388)
1701110	INDOT	I-80	Lake	Clark Street at.-I-80 EB/WB, 02.02 E of SR 912	Bridge	NHPP - Interstate	CN	\$ -	\$ 6,591	\$ (6,591)
1701112	INDOT	I-80	Lake	Harrison Street at.-I-80 EB/WB, 00.48 mi W of SR 53	Bridge	NHPP - Interstate	CN	\$ -	\$ 8,508	\$ (8,508)
1701113	INDOT	US-20	Lake	At Grand Calumet River, 01.03 mi E of SR 312	Bridge	NHPP - Non Interstate	CE	\$ -	\$ 4,852	\$ (4,852)
1701113	INDOT	US-20	Lake	At Grand Calumet River, 01.03 mi E of SR 312	Bridge	NHPP - Non Interstate	CN	\$ -	\$ 112,835	\$ (112,835)
1701114	INDOT	SR-312	Lake	At.-Indiana Harbor Canal, 00.50 mi E of US 20	Bridge	NHPP - Non Interstate	RR	\$ -	\$ 12,000	\$ (12,000)
1701114	INDOT	SR-312	Lake	At.-Indiana Harbor Canal, 00.50 mi E of US 20	Bridge	STBG - State; Urbanized Areas	CN	\$ -	\$ 103,815	\$ (103,815)
1701114	INDOT	SR-312	Lake	At.-Indiana Harbor Canal, 00.50 mi E of US 20	Bridge	STBG - State; Urbanized Areas	CE	\$ -	\$ 4,464	\$ (4,464)
1701115	INDOT	I-94	Porter	EB at Beam Street, 1.56 E of US 20	Bridge	NHPP - Interstate	CN	\$ -	\$ 9,027	\$ (9,027)
1701116	INDOT	I-94	Porter	WB at Beam Street, 1.56 mi E of US 20	Bridge	NHPP - Interstate	CN	\$ -	\$ 9,230	\$ (9,230)
1701118	INDOT	I-65	Lake	NB RAMP@.-I-80 E, I-80 W, I-80 CD , 7.00mi N of US 30	Bridge	NHPP - Interstate	CN	\$ -	\$ 9,589	\$ (9,589)
1701121	INDOT	US-35	LaPorte	NB@.-GT&W RR, RAILROAD STR., 0.42mi N of US 6	Bridge	STBG - State; Urbanized Areas	RR	\$ -	\$ 113,000	\$ (113,000)
1701125	INDOT	SR-49	Porter	At US 20, 1.02 mi N of I-94	Intersection Improvement	NHPP - Non Interstate	CE	\$ -	\$ 3,933	\$ (3,933)
1701125	INDOT	SR-49	Porter	At US 20, 1.02 mi N of I-94	Intersection Improvement	NHPP - Non Interstate	CN	\$ -	\$ 91,474	\$ (91,474)
1701126	INDOT	I-80	Lake	WB RAMP I@.-KENNEDY AVE NB/SB, RAMP F, 0.97mi E of US 41	Bridge	NHPP - Interstate	CN	\$ -	\$ 7,559	\$ (7,559)
1701127	INDOT	I-80	Lake	WB RAMP TO SR 912@.-SR 912 EB/WB, RAMPS, 2.52mi E of US 41	Bridge	NHPP - Interstate	CN	\$ -	\$ 5,784	\$ (5,784)
1701132	INDOT	I-80	Lake	SB RAMP TO I-80/I-94@.-KENNEDY AVENUE NB/SB, 0.97mi E of US 41	Bridge	NHPP - Interstate	CN	\$ -	\$ 5,170	\$ (5,170)
1701134	INDOT	I-65	Lake	SB RAMP@.-RAMP I-80/I-94 W TO I-65 S, 6.39mi N of US 30	Bridge	NHPP - Interstate	CN	\$ -	\$ 9,557	\$ (9,557)
1701149	INDOT	SR-130	Porter	At Salt Creek, 1.00 mi W of SR 149	Bridge	STBG - State; Urbanized Areas	PE	\$ -	\$ 7,404	\$ (7,404)
1701149	INDOT	SR-130	Porter	At Salt Creek, 1.00 mi W of SR 149	Bridge	NHPP - Non Interstate	PE	\$ -	\$ 36,836	\$ (36,836)
1701149	INDOT	SR-130	Porter	At Salt Creek, 1.00 mi W of SR 149	Bridge	NHS - Non Interstate	PE	\$ -	\$ 0	\$ (0)

1701152	INDOT	US-6	LaPorte	At Kingsbury Creek, 0.38 mi E of US 35	Bridge	REDISTRIB CERTAIN AUTHORIZE	PE	\$ -	\$ 32,045	\$ (32,045)
1701152	INDOT	US-6	LaPorte	At Kingsbury Creek, 0.38 mi E of US 35	Bridge	STP- <200,000 S-LU EXT	PE	\$ -	\$ 10,995	\$ (10,995)
1701155	INDOT	I-65	Lake	NB over 49th Ave, 4.06 mi N of US 30	Bridge	STBG - State; Urbanized Areas	PE	\$ -	\$ 34,065	\$ (34,065)
1701156	INDOT	I-65	Lake	SB over 49th Ave, 4.06 mi N of US 30	Bridge	STBG - State; Urbanized Areas	PE	\$ -	\$ 31,365	\$ (31,365)
1701157	INDOT	I-65	Lake	NB over 39th Ave, 5.33 mi N of US 30	Bridge	STBG - State; Urbanized Areas	PE	\$ -	\$ 34,065	\$ (34,065)
1701158	INDOT	I-65	Lake	SB over 39th Ave, 5.33 mi N of US 30	Bridge	STBG - State; Urbanized Areas	PE	\$ -	\$ 31,365	\$ (31,365)
1701331	INDOT	US-20	Porter	0.80 mi E of SR 149	Bridge	NHPP - Non Interstate	PE	\$ -	\$ 90,600	\$ (90,600)
1701332	INDOT	US-30	Lake	1.13 mi E of US 41	Bridge	NHPP - Non Interstate	PE	\$ -	\$ 101,120	\$ (101,120)
1701334	INDOT	US-30	Porter	4.73 mi E of SR 51	Bridge	NHPP - Non Interstate	PE	\$ -	\$ 16,480	\$ (16,480)
1701335	INDOT	US-30	Porter	4.74 mi W of SR 2	Bridge	NHPP - Non Interstate	PE	\$ -	\$ 16,480	\$ (16,480)
1701417	INDOT	SR-2	Porter	Over Sager Run, 0.07 mi W of US 30	Bridge	NHPP - Non Interstate	PE	\$ -	\$ 161,224	\$ (161,224)
1701422	INDOT	US-41	Lake	1.20 mi N of Jct of US 231	Bridge	NHPP - Non Interstate	PE	\$ -	\$ 20,560	\$ (20,560)
1701442	INDOT	US-20	Porter	2.74mi W of SR 149	Bridge	NHPP - Non Interstate	PE	\$ -	\$ 105,520	\$ (105,520)
1701443	INDOT	US-20	Porter	0.36 mi E of SR 149	Bridge	NHPP - Non Interstate	PE	\$ -	\$ 20,560	\$ (20,560)
1701444	INDOT	US-231	Lake	1.50 mi W of SR 55	Bridge	NHPP - Non Interstate	PE	\$ -	\$ 107,560	\$ (107,560)
1701445	INDOT	SR-2	Porter	Over Wolf Creek, 6.61 mi W of US 30	Bridge	NHPP - Non Interstate	PE	\$ -	\$ 159,044	\$ (159,044)
1701448	INDOT	SR-149	Porter	1.31 mi N of Jct SR 130	Bridge	NHPP - Non Interstate	PE	\$ -	\$ 114,284	\$ (114,284)
1701454	INDOT	SR-51	Lake	3.30 mi N of US 30	Bridge	NHPP - Non Interstate	PE	\$ -	\$ 119,380	\$ (119,380)
1701472	INDOT	SR-312	Lake	0.01 mi W of SR 912	Bridge	NHPP - Non Interstate	PE	\$ -	\$ 30,880	\$ (30,880)
1701482	INDOT	SR-49	Porter	2.94 mi S of SR 8	Bridge	STBG - State; Urbanized Areas	PE	\$ -	\$ 21,360	\$ (21,360)
1701514	INDOT	I-65	Lake	0.56 mi S of SR 10 to 2.10 mi S of SR 2	Roadway Improvement	NHPP - Interstate	CE	\$ -	\$ 546,567	\$ (546,567)
1701514	INDOT	I-65	Lake	0.56 mi S of SR 10 to 2.10 mi S of SR 2	Roadway Improvement	NHPP - Interstate	CN	\$ -	\$ 475,743	\$ (475,743)
1701516	INDOT	US-6	Porter	0.36 mi E of SR 51 (Union St) to 2.44 mi W of SR 149 (Scottsdale Rd)	Roadway Improvement	NHPP - Non Interstate	CE	\$ -	\$ 19,890	\$ (19,890)
1701516	INDOT	US-6	Porter	0.36 mi E of SR 51 (Union St) to 2.44 mi W of SR 149 (Scottsdale Rd)	Roadway Improvement	NHPP - Non Interstate	CN	\$ -	\$ 1,325,986	\$ (1,325,986)
1701516	INDOT	US-6	Porter	0.36 mi E of SR 51 (Union St) to 2.44 mi W of SR 149 (Scottsdale Rd)	Roadway Improvement	NHS - Non Interstate	CE	\$ -	\$ 189,095	\$ (189,095)
1701520	INDOT	SR-55	Lake	US 30 to 5.35mi N of US 30 (Ridge Rd)	Roadway Improvement	STBG - State; Urbanized Areas	PE	\$ -	\$ 7,200	\$ (7,200)

1701521	INDOT	SR-520	Porter	US 20 to US 12	Roadway Improvement	NHPP - Non Interstate	PE	\$ -	\$ 3,200	\$ (3,200)
1701522	INDOT	SR-39	LaPorte	From US 35 (N JCT) to US 20	Roadway Improvement	Redistribution of Certain Authorized Funds - FAST	PE	\$ -	\$ 7,200	\$ (7,200)
1701523	INDOT	SR-2	Lake	US 41 to 0.08mi W of I-65 (Mississippi St)	Roadway Improvement	NHPP - Non Interstate	PE	\$ -	\$ 7,200	\$ (7,200)
1701525	INDOT	US-6	LaPorte	From SR 39 to US 35 (E JCT)	Roadway Improvement	STBG - State; Non-Urbanized Areas	PE	\$ -	\$ 7,200	\$ (7,200)
1701527	INDOT	US-35	LaPorte	From US 6 (W JCT) to Boyd Blvd	Roadway Improvement	STBG - State; Non-Urbanized Areas	PE	\$ -	\$ 7,200	\$ (7,200)
1702743	INDOT	I-65	Lake	Just S of the I-65/US 231 interchange north to the I-65/US 30 interchange.	Roadway Improvement	NHPP - Interstate	CE	\$ -	\$ 179,790	\$ (179,790)
1702743	INDOT	I-65	Lake	Just S of the I-65/US 231 interchange north to the I-65/US 30 interchange.	Roadway Improvement	NHPP - Interstate	CN	\$ -	\$ 2,018,700	\$ (2,018,700)
1702743	INDOT	I-65	Lake	Just S of the I-65/US 231 interchange north to the I-65/US 30 interchange.	Roadway Improvement	STBG - State; Urbanized Areas	CE	\$ -	\$ 128,544	\$ (128,544)
1801093	INDOT	SR-8	LaPorte	Over Pitner Ditch, 2.24mi E of US 421	Bridge	STBG - State; Non-Urbanized Areas	PE	\$ 33,200	\$ 33,200	\$ -
1801094	INDOT	SR-53	Lake	Over Beaver Dam Ditch, 1.93mi N of US 231	Bridge	STBG - State; Urbanized Areas	PE	\$ 4,992	\$ 19,320	\$ (14,328)
1801096	INDOT	SR-8	Porter	Over Sandy Hook Ditch, 2.73mi W of SR 49	Bridge	STBG - State; Non-Urbanized Areas	PE	\$ 10,560	\$ 41,472	\$ (30,912)
1801491	INDOT	SR-8	LaPorte	Between CR 400 E and the Kankakee River ER Permanent Repairs	Bridge	EMERGENCY REL 2017 SUPPLEMENT	CN	\$ -	\$ 99,172	\$ (99,172)
1801491	INDOT	SR-8	LaPorte	Between CR 400 E and the Kankakee River ER Permanent Repairs	Bridge	Surface Transportation Block Grant (STBG)	CN	\$ -	\$ 2,811	\$ (2,811)
1801721	INDOT	SR-8	LaPorte	Between CR 400 E and the Kankakee River ER Emergency Repairs	Bridge	STBG - State; Non-Urbanized Areas	CN	\$ -	\$ 2,712	\$ (2,712)
1801836	INDOT	US-12	Lake	From 0.07mi N of Lake George Canal to 0.09mi S of Lake George Canal	Bridge	NHPP - Non Interstate	CN	\$ -	\$ 646,755	\$ (646,755)
1801836	INDOT	US-12	Lake	From 0.07mi N of Lake George Canal to 0.09mi S of Lake George Canal	Bridge	NHPP - Non Interstate	CE	\$ -	\$ 19,403	\$ (19,403)
8351540	INDOT	SR-130	Porter	At Lake/Porter County Line Rd	Intersection Improvement	NHPP - Non Interstate	PE	\$ -	\$ 29,240	\$ (29,240)
8351540	INDOT	SR-130	Porter	At Lake/Porter County Line Rd	Intersection Improvement	EQUITY BONUS LIMITATION	PE	\$ -	\$ -	\$ -
8351540	INDOT	SR-130	Porter	At Lake/Porter County Line Rd	Intersection Improvement	STP- URBANIZED AREAS S-LU EXT	ROW	\$ -	\$ 5,342	\$ (5,342)
8351540	INDOT	SR-130	Porter	At Lake/Porter County Line Rd	Intersection Improvement	NHPP - Non Interstate	CE	\$ -	\$ 5,735	\$ (5,735)
8351540	INDOT	SR-130	Porter	At Lake/Porter County Line Rd	Intersection Improvement	STBG - State; Urbanized Areas	PE	\$ -	\$ 17,181	\$ (17,181)

Transit Projects

Designation Number	Sponsor	Route	County	Location	Project type	Funding Type	Phase	in TIP	Total Fed funds	Variance
1592082	East Chicago	N/A	Lake	East Chicago Purchase Service Truck	Transit	5307	CapE	\$ 48,000	\$ 48,000	\$ -
1592080	East Chicago	N/A	Lake	East Chicago Comp. Paratransit	Transit	5307	OA	\$ 300,000	\$ 300,000	\$ -

1592081	East Chicago	N/A	Lake	East Chicago Operating Assistance	Transit	5307	OA	\$ 218,184	\$ 218,184	\$ -
1592079	East Chicago	N/A	Lake	East Chicago Preventive Maint.	Transit	5307	OA	\$ 217,064	\$ 217,064	\$ -
1592093	NIRPC	N/A	Various	NIRPC Subgrantee Grant Admin.	Transit	5307	PL	\$ 261,620	\$ 261,620	\$ -
1592092	NIRPC	N/A	Various	NIRPC MPO Planning	Transit	5307	PL	\$ 140,800	\$ -	\$ 140,800
1592094	NIRPC	N/A	Various	NIRPC Replace computers and Related Equipment	Transit	STBG Flex	CapE	\$ 80,000	\$ 80,000	\$ -
1592096	North Township	N/A	Lake	North Township Participant in Regional Dispatch	Transit	5307	OA	\$ 11,600	\$ 11,600	\$ -
1801485	North Township	N/A	Lake	Operating assistance for North Township Dial-a-Ride	Transit	5307	OA	\$ 190,000	\$ 190,000	\$ -
1592097	North Township	N/A	Lake	North Township Replace One Revenue Vehicle (DAR 18)	Transit	5307	CapE	\$ 59,220	\$ 59,220	\$ -
1592095	North Township	N/A	Lake	North Township Preventive Maint.-	Transit	5307	OA	\$ 28,000	\$ -	\$ 28,000
1592098	North Township	N/A	Lake	North Township Purchase Tablets and Vehicle Securement Devices	Transit	STBG Flex	CapE	\$ 3,600	\$ 3,600	\$ -
1592099	North Township	N/A	Lake	North Township Replace Office Computer Equipment	Transit	STBG Flex	CapE	\$ 2,800	\$ 2,800	\$ -
1592100	OE	N/A	Porter	OE Preventive Maint.	Transit	5307	OA	\$ 111,545	\$ 111,545	\$ -
1801486	OE	N/A	Porter	Purchase computer equipment for OE	Transit	STBG Flex	CapE	\$ 5,200	\$ 5,200	\$ -
1592101	OE	N/A	Porter	OE Replace 2 Revenue Vehicles	Transit	5310	CapE	\$ 158,400	\$ 158,400	\$ -
1592102	PCACS	N/A	Porter	PCACS Replace #65,66 and 67	Transit	5307	CapE	\$ 178,500	\$ 168,000	\$ 10,500
1592105	PCACS	N/A	Porter	PCACS Participant in Regional Dispatch	Transit	5307	OA	\$ 11,200	\$ 11,200	\$ -
1383030	PCACS	N/A	Porter	Operating Assistance	Transit	5307	OA	\$ 82,936	\$ 75,000	\$ 7,936
1592104	PCACS	N/A	Porter	PCACS Preventive Maint.	Transit	5307	OA	\$ 144,000	\$ -	\$ 144,000
1592131	PCACS	N/A	Porter	5310 Operating Assistance	Transit	5310	OA	\$ 82,936	\$ 82,936	\$ -
1801487	PCACS	N/A	Porter	Replace two vehicles for PCACS	Transit	5310	CapE	\$ 101,600	\$ 101,600	\$ -
1801489	SLCCS	N/A	Lake	Replace five computers for SLCCS	Transit	5307	CapE	\$ 4,800	\$ 4,800	\$ -
1592107	SLCCS	N/A	Lake	SLCCS Annual Licensing for Route Match	Transit	5307	OA	\$ 23,586	\$ 23,586	\$ -
1801488	SLCCS	N/A	Lake	SLCCS Operating Assistance (2019)	Transit	5307	OA	\$ 194,960	\$ -	\$ 194,960
1592106	SLCCS	N/A	Lake	SLCCS Preventive Maint.	Transit	5307	OA	\$ 171,360	\$ -	\$ 171,360
1592108	SLCCS	N/A	Lake	SLCCS Replace 436-439, and 540-545	Transit	STBG Flex	CapE	\$ 292,884	\$ 292,884	\$ -
1592130	SLCCS	N/A	Lake	SLCCS For expanded services with ARC NW In.	Transit	5310	OA	\$ 125,000	\$ -	\$ 125,000
1700641	TransPorte	N/A	LaPorte	Vehicle Replacements	Transit	CMAQ	CapE	\$ 281,600	\$ 140,800	\$ 140,800

1700640	TransPorte	N/A	LaPorte	Operating Assistance	Transit	5307	OA	\$ 276,100	\$ 265,000	\$ 11,100
1592109	Valparaiso	N/A	Porter	Valparaiso V-Line- Capital Cost of Contract	Transit	5307	OA	\$ 388,976	\$ 388,976	\$ -
1592112	Valparaiso	N/A	Porter	Valparaiso Replace Bus Stop Signs for V-Line Service	Transit	5307	CapE	\$ 120,000	\$ 120,000	\$ -
1383050	Valparaiso	N/A	Porter	Valparaiso Assoc. Transit Improvs	Transit	5307	OA	\$ 100,000	\$ 100,000	\$ -
1592111	Valparaiso	N/A	Porter	Valparaiso Replace VL 13, VL 14 and VL 15	Transit	5307	CapE	\$ 276,000	\$ -	\$ 276,000
1592110	Valparaiso	N/A	Porter	Valparaiso ChicaGo Dash- Capital Cost of Contract	Transit	5307	OA	\$ 598,620	\$ -	\$ 598,620
1601184	Valparaiso	N/A	Porter	New Transit Service to Chicago (Years 1-3)	Transit	CMAQ	OA	\$ 332,800	\$ 332,800	\$ -
1601185	Valparaiso	N/A	Porter	Chicago Dash CMAQ Demonstration (Years 1 - 3)	Transit	CMAQ	OA	\$ 275,200	\$ 275,200	\$ -
1592056	Valparaiso	N/A	Porter	Valparaiso Improve Grounds at TOD	Transit	STBG Flex	OA	\$ 220,000	\$ 220,000	\$ -
1592114	Valparaiso	N/A	Porter	Expansion bus for the ChicaGo Dash	Transit	STBG Flex	CapE	\$ 637,500	\$ 637,500	\$ -
1383001	Michigan City Transit	N/A	LaPorte	Operating Assistance	Transit	5307	OA	\$ 667,412	701,727	\$ (34,315)
1801955	Michigan City Transit	N/A	LaPorte	Vehicle Replacement	Transit	CMAQ	CapE	\$ 375,000	300,000	\$ 75,000
1700581	NICTD	N/A	Various	Mid-Life - 2000 Cars	Transit	SOGR	CapE	625,000.00	625,000.00	\$ -
1700582	NICTD	N/A	Various	End Life - 1982 Cars	Transit	SOGR	CapE	2,375,000.00	2,375,000.00	\$ -
1700583	NICTD	N/A	Various	Catenary/Signal Improvements	Transit	SOGR	CapE	2,100,000.00	2,100,000.00	\$ -
1700586	NICTD	N/A	Various	Replacement Rail	Transit	SOGR	CapE	750,000.00	1,750,000.00	\$ (1,000,000)
1700588	NICTD	N/A	Various	Mtce./Supv./Police Vehicles	Transit	SOGR	CapE	550,000.00	550,000.00	\$ -
1700589	NICTD	N/A	Various	Track Equipment	Transit	SOGR	CapE	650,000.00	650,000.00	\$ -
1700592	NICTD	N/A	Various	Inward Facing Cameras	Transit	SOGR	CapE	2,000,000.00	2,000,000.00	\$ -
1700580	NICTD	N/A	Various	Positive Train Control	Transit	SOGR	CN	1,250,000.00	1,250,000.00	\$ -
1700584	NICTD	N/A	Various	Substation Improvements	Transit	SOGR	CN	2,000,000.00	2,000,000.00	\$ -
1700585	NICTD	N/A	Various	Bridge Rehabilitation	Transit	SOGR	CN	1,625,000.00	625,000.00	\$ 1,000,000
1801484	NICTD	N/A	Various	Maintenance Overhaul	Transit	5307	CapE	5,153,750.00	5,153,750.00	\$ -